G2446.S1.B37 1913

* Atlas 1971.2.1913

No. ~~Map 1071.53~~

EVERYMAN'S LIBRARY
EDITED BY ERNEST RHYS

REFERENCE

PUBLIC LIBRARY
OF THE
CITY OF BOSTON

A LITERARY AND HISTORICAL ATLAS OF AFRICA AND AUSTRALASIA

THE PUBLISHERS OF *EVERYMAN'S LIBRARY* WILL BE PLEASED TO SEND FREELY TO ALL APPLICANTS A LIST OF THE PUBLISHED AND PROJECTED VOLUMES TO BE COMPRISED UNDER THE FOLLOWING THIRTEEN HEADINGS:

TRAVEL ❦ SCIENCE ❦ FICTION
THEOLOGY & PHILOSOPHY
HISTORY ❦ CLASSICAL
FOR YOUNG PEOPLE
ESSAYS ❦ ORATORY
POETRY & DRAMA
BIOGRAPHY
REFERENCE
ROMANCE

IN FOUR STYLES OF BINDING: CLOTH, FLAT BACK, COLOURED TOP; LEATHER, ROUND CORNERS, GILT TOP; LIBRARY BINDING IN CLOTH, & QUARTER PIGSKIN

LONDON: J. M. DENT & SONS, LTD.
NEW YORK: E. P. DUTTON & CO.

Digitized by the Internet Archive
in 2015

https://archive.org/details/literaryhistoric00bart_1

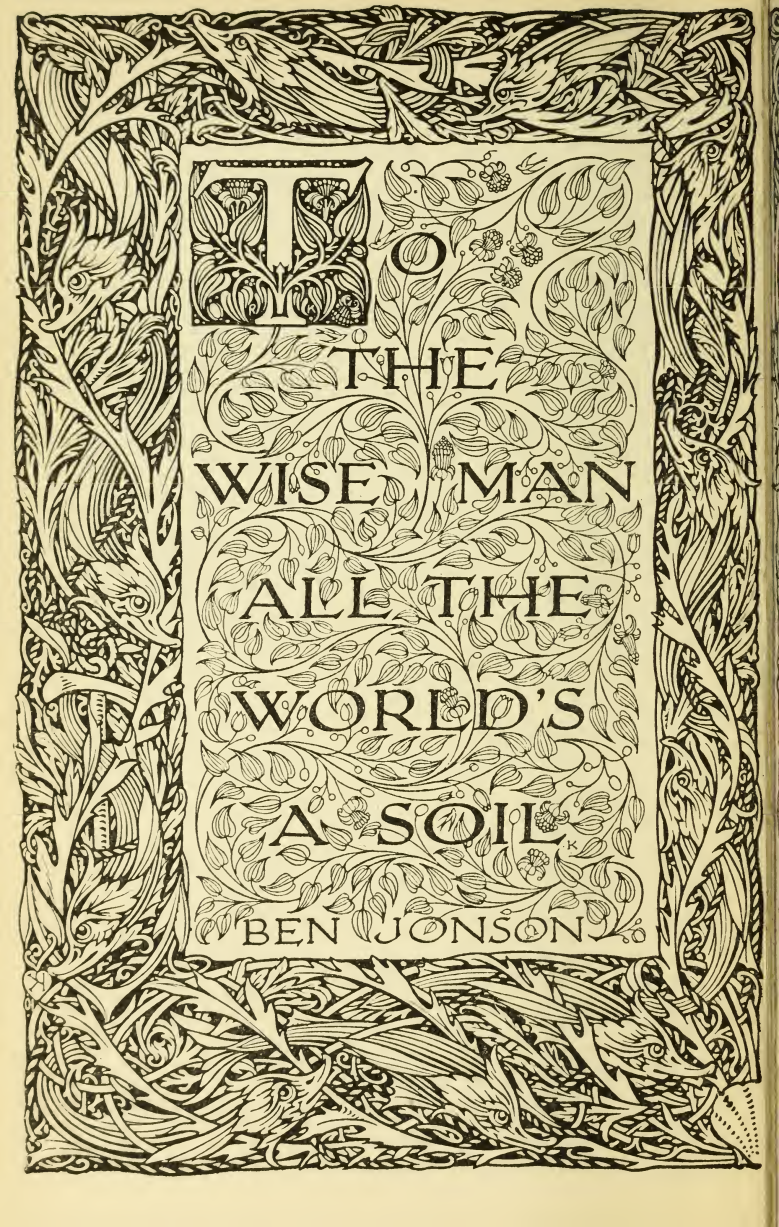
TO
THE
WISE MAN
ALL THE
WORLD'S
A SOIL
BEN JONSON

A LITERARY & HISTORICAL ATLAS OF AFRICA AND AUSTRALASIA

J. G. BARTHOLOMEW LL.D

LONDON: PUBLISHED
by J. M. DENT & SONS LTD
AND IN NEW YORK
BY E. P. DUTTON & CO

* Atlas 1971.2.1913
Aug. 20. 1918
B
v. 2, 3, 4

FOREWORD

THE present atlas completes the survey of the world upon which Everyman's Library set out in a series of special volumes —five in all—some seasons ago. The extent of the land and sea that it covers, between the extremes of Algiers and Samoa, is immense in latitude and longitude; while in point of history it ranges from the oldest to the newest civilisation; as suggested by Karnak, or the new capital of Australia, Canbena. Moreover, in accord with the general idea of these map-books, the effect of the map in illustrating history, the growth and multiplicity of peoples and cities, and the vast possibilities of unworked regions, is kept in sight throughout these pages. The record includes the wars that have passed, from Napoleon's Campaign in Egypt of 1798, and General Gordon's last stand at Khartoum, to the battles of Spion Kop and Colenso, and the sieges of Ladysmith and Mafeking in the late South African War. It covers the routes of the great travellers, Mungo Park, Livingstone and Stanley; Stuart, Burke and Wills; and it touches at Vailima in order to recall Robert Louis Stevenson and his South Sea experiences, at the end of his days, as they are pictured by his Samoa book of 1892 and that which followed: "In the South Seas: Experiences in the Marquesas, Paumotus and Gilbert Islands" on the *Casco* and *Equator*.

The growth of the British Colonies, when regarded historically and politically, or in view of that greater federation of the world which is slowly taking shape and seeking African and Australasian outlets, can be seen more clearly in the chart than in the written account. Equally impressive, the plans for subjugating nature in Victoria and New South Wales and arranging lines of irrigation and stock-routes, almost suggest the canals in Mars and the highways of Utopia to the well-cared-for habitants of the old country. We have to enter into comparatives in order to realise the full service, east and west, of the rivers and lakes, the sea-roads and approaches, and the contingent lands, towns and neighbourhoods. We think of the

basin of the Orange River, 400,000 square miles in its stretch; and of the Limpopo (that is, in English, the Crocodile) with its tributary the Olifant (or Elephant) whose watershed, shallow as the river itself is, covers an area about as big as France. And these seem small when the Nile, and its four thousand miles long course, and the Congo, flow across the map. Turn then to the mistaken economy of those huge condensers, the mountain-ranges in Australia, which lie so near the coast that the nurture of their rains is lost to the droughty interior. Possibly when nations have ceased fighting one another, they will make it a world-business to subdue the dry lands, and build in a desert the new community foreseen by an Australian statesman, where the arts and crafts, agriculture and the garden village, shall thrive without any contingent Black Country.

It remains to point out that the Coins have in this atlas again been used, under Mr. Brooke's care, as part of the historical record; and that to Miss Grant is due again the indispensable index and gazetteer. Mr. Bartholomew's share in designing and preparing maps, and making the volume cartographically efficient, goes without saying.

CONTENTS

COLOURED MAPS

	PAGE
The World according to Strabo	1
The World according to Mela	1
Phœnician Colonies and supposed extent of Phœnician Voyages	2
Portuguese Navigators	3
Egyptian Empire	4
Ancient Egypt	5
Kingdom of the Kalifhs	6, 7
Africa—1800	8
1865	9
South Africa—1806 and 1860	10
1880 and 1899	11
Africa—Orographical	12
Vegetation	13
January Temperature and July Temperature	14
January Rainfall and July Rainfall	15
Population	16
Religions and Missions	17
Modern Africa	18, 19
Morocco, Algeria, etc.	20, 21
Egypt	22, 23
Nigeria, etc.	24, 25
West Central Africa	26, 27
East Central Africa	28, 29
Rhodesia	30, 31
South Africa	32, 33
Early Voyages in the Pacific	34, 35
Australasia	36, 37
Australia—1831 and 1851	38
1859 and 1863	39
Orographical	40
Vegetation	41

PAGE

Australasia—January Temperature and July Temperature 42
January Rainfall and July Rainfall . 43
Population 44
Economic 45
The Commonwealth of Australia 46, 47
New South Wales 48, 49
Victoria 50
South Australia 51
Western Australia 52, 53
Queensland 54, 55
Papua 56
Fiji Islands 57
Tasmania 58
New Zealand—North Island 59
South Island 60, 61
Oceania and the Pacific Ocean 62, 63
Antarctica 64

A BRIEF SURVEY OF THE COINAGE OF AFRICA AND AUSTRALASIA, by G. C. Brooke, B.A., Department of Coins and Medals, British Museum . . . 65

LINE MAPS

MAPS AND PLANS OF NOTABLE BATTLES AND DISTRICTS CONNECTED WITH FAMOUS AUTHORS AND THEIR BOOKS

Battle of the Pyramids 95
Plan of the Battle of the Nile 96
Napoleon's Campaign in Egypt, 1798 97
Gordon's Last Campaign 98
Khartoum about the Time of Gordon 99
South African Theatre of War 100
Spion Kop 101
Colenso 102
Cronje at Paardeberg 103
The Assault on Ladysmith 104
Relief of Mafeking 105
Karnak 106
The Pyramids 107
Mungo Park's Travels 108

PAGE

Livingstone's Travels 109
Routes of Stuart, 1858–1862 110
Routes of Burke and Wills, 1860–1861 111
Stanley's Congo Routes 112
R. L. Stevenson in the South Seas 113
Madagascar 114
Canary Islands 115
Madeira 116
Suez Canal 117
Course of the Nile 118
Cape to Cairo Railway 119
Lake Taupo 120
Victoria—Water Supply and Agriculture . . . 121
New South Wales—Water Supply and Agriculture . 122
Kimberley and District 123
Cairo 124
Cape Town 125
Durban 126
Pretoria 127
Johannesburg 128
Port Elizabeth 129
Canberra 130
Melbourne 131
Sydney 132
Auckland 133
Wellington 133
Dunedin 134
Christchurch 134

A Gazetteer of Towns and Places in Africa and Australasia having a Literary or Historic Interest 135

Index 151

THE WORLD
according to
STRABO
A.D. 18

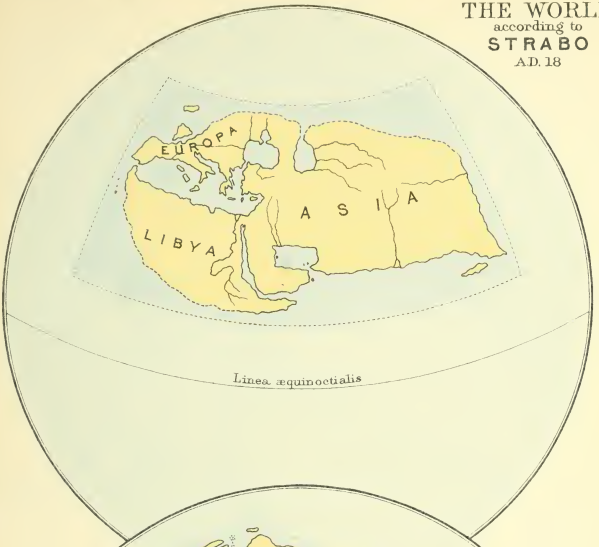

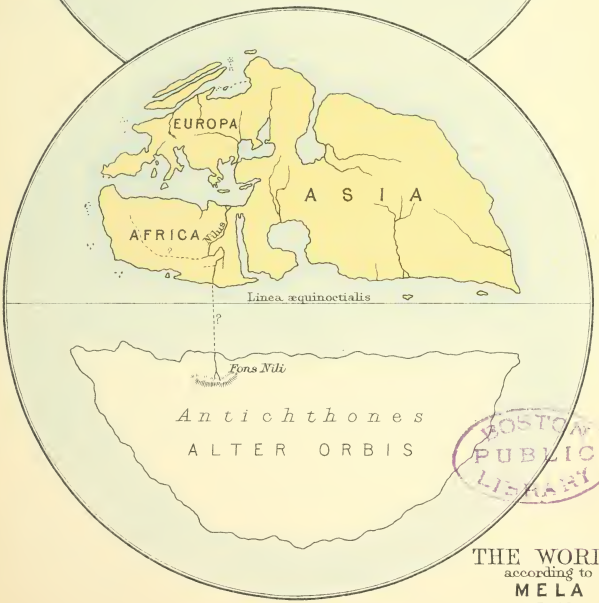

BOSTON PUBLIC LIBRARY

THE WORLD
according to
MELA
A.D. 43

John Bartholomew & Co., Edinr.

The Phœnicians and Carthaginians are among the very earliest navigators. Their maritime commerce extended beyond the Mediterranean to W. Africa, N.-Western Europe, the Red Sea, E. Africa and India. According to Herodotus, about 600 B.C., a fleet equipped by Necho, King of Egypt, and manned by Phœnicians, is said to have sailed round Africa.

PORTUGUESE NAVIGATORS

Prince Henry the Navigator was the pioneer of Portuguese Discovery in Africa at the beginning of the 15th century, and during that century Portuguese activity was phenomenal. In 1442 Nuno Tristam reached Cape Verde. In 1485 Diogo Cam discovered the mouth of the Congo. In 1487 Bartholomew Diaz rounded the Cape of Good Hope, and in 1498 Vasco de Gama sailed to India by the Cape.

BOSTON PUBLIC LIBRARY

John Bartholomew & Co., Edinr.

EGYPTIAN EMPIRE
B.C. 1450
English Miles
0 100 200 300 400 500
Longitude East of Greenwich
25 30 35 40 45
PONTUS EUXINUS
Caucasus
MARE CASPIUM
Cyrus
Araxes
Halys
Hittites
Sardes
Athenæ
Mare Egæum
Rhodus
Taurus
Tigris
Carchemish 605 B.C.
Nineveh
Calah
Assur
ASSUR
Mesopotamia
Nahari
Hamath
Euphrates
Aram
Aramæans
Kefti
Yatnam
Aradus
MARE INTERNUM
Sidon
Tyrus
Megiddo
Byblus
Damascus
Opis
Sippar
BABYLONIA
Nippur
Borsippa
SUMER
Larsa
Ur
Tehenu
Jerusalem
Gaza
Sea
Pelusium
ÆGYPTUS INFERIOR
Heliopolis
Memphis
Deserta
Sinai
Khu-aten
Tel el Amarna
Hermopolis
ÆGYPTUS SUPERIOR
Libyca
Abydos
THEBÆ
Nekheb
Syene
Nile
Semneh
Kummeh
KUSH
Kas
Napata
Nubæans
Meroe
Khartum
Meroe Insula
Arabs
ARABIA
SINUS ARABICUS
PUNT
Minæans

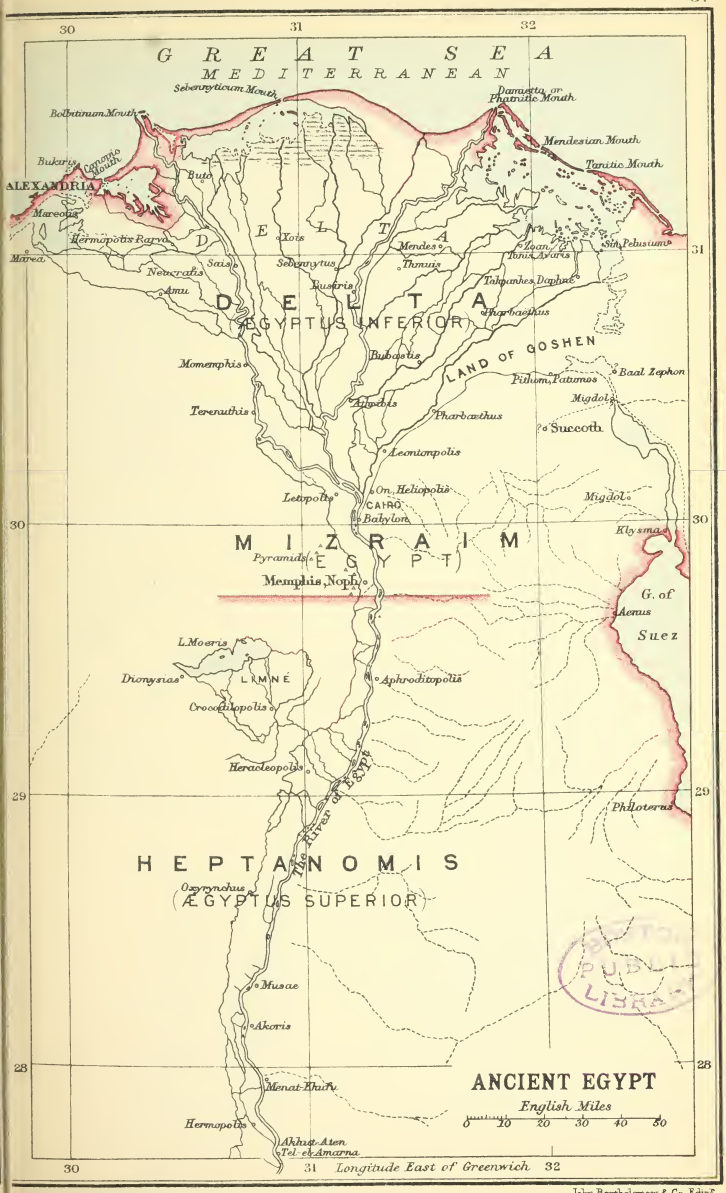

John Bartholomew & Co., Edinr.

KINGDOM OF
THE CALIPHS
Arabic Expansion
In the time of Mohammed (622-632)
" " " of the First Caliph (632-661)
" " " of the Ommiades (661 750)
Commercial Settlements
Ibn Batuta's Route (1352-1353)
WESTERN EMPIRE (Rome)
Milan
Toulouse
Asturias
Leon
Caliph of Cordova (756-1091)
Toledo
Lisbon
Andalos
Barcelona
Balearic Is
Rome
Naples
Cagliari
Palermo 831
Granada
Cadiz
Ceuta
Oran
Tunis
Kairwan
Aglabiti (800-908)
Tripoli
Aglabiti (796-908)
Zeiriti (971)
Fez
Marakesh
Maghreb al Aksa
Jebel Daren
MAGHREB
BAHR EL MODHLIM O ZHALAM
BAHR
Gez
Khaledat
Bagravah
Tuat
Lamtuna
Fezzan
Hogar
SAHARA
Kawar
Bilma
Timbuktu
Takaddah
SUDAN
Lemlen
Malli
R. Niger
Bahr es Zhalom
Kuka
Uangara
Unknown Regions

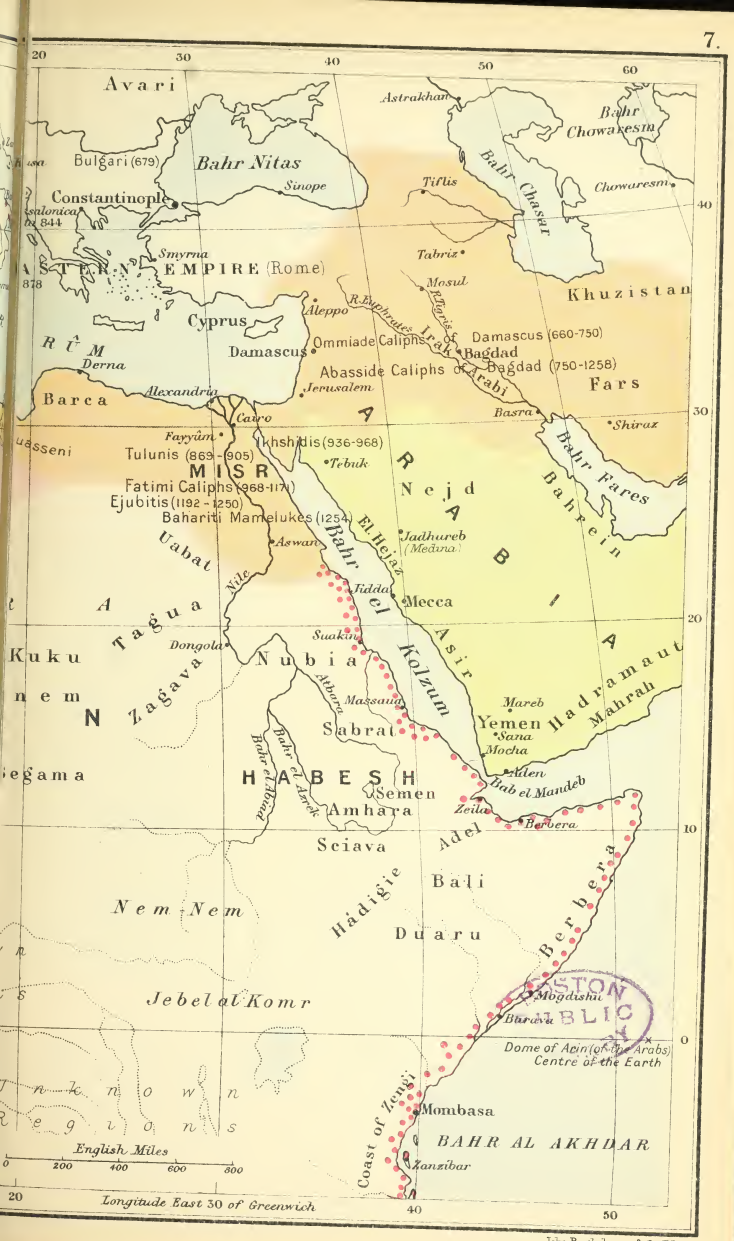

John Bartholomew & Co., Edinr.

Exploration Before 1800

Before the beginning of the 19th century the interior of Africa was practically unexplored. The Portuguese had settlements on the Congo and Mozambique Coasts—the Dutch at the Cape, and the British in Senegambia and the Guinea Coast. In 1770 James Bruce discovered source of Blue Nile. The African Association was formed in 1788, and sent out Mungo Park (1795-1806) and others to explore Niger Region.

Principal Explorers, 19th Century

1806 Mungo Park killed on Niger.	1860 Samuel Baker, Nile.
1823 Denham and Clapperton, L. Chad.	1864-66 Rohlfs, Sudan.
1825-26 Laing, Sahara.	1868-71 Schweinfurth, Upper Nile.
1843-73 Livingstone, South Africa.	1869 Nachtigal, Sudan.
1849-55 Richardson and Barth, Sahara.	1876-90 Stanley, Congo Basin.
1856-59 Dr Chaillu, Ogowe R.	1878-89 Thomson, Masai Land.
1858 Burton, Tanganyika.	1878-92 Emin Pasha, Equat. Regions.
1858 Speke and Grant, Victoria Nyanza.	1885 Junker, Upper Nile.

John Bartholomew & Co., Edinr.

SOUTH AFRICA
1806
British
Portuguese
German
Dutch Republics
Native States
Bird I.
Fish R.
DAMARAS
Angra Pequena
GREAT NAMAQUAS
BOOSHUANAS
Lectakoo
R. Kouamanna
HAMBONAAS
Lourenço Marques
Orange R.
Little Namaquas
KORA
HOTTENTOTS
TAMBOOKIES
Sta Lucia B.
Port Natal
Sack R.
Orange R.
CAFFERS
Olifants R.
Nieuveld Ra.
Graff Reinet
St. Johns R.
Great Karoo
Cape Town
Swellendam
Gr. Salt R.
Zwartkop R.
Cape of Good Hope
Mossel Bay
C. Agulhas

SOUTH AFRICA
1860
L. Ngami (dry)
Walfish Bay
Sandwich Har.
Windhoek
Kalahari Desert
Bechuanaland
Molopololi
Nosob
Great Namaqualand
Limpopo
Pietersburg
Olifants R.
TRANSVAAL
Pretoria
Lourenço Marques
Angra Pequena
Riet Fontein
Molopo
Swazi Ld.
Vaal
Kroonstad
ORANGE FREE STATE
Drakensberg
Zulu Land
Warmbad
Orange R.
Port Nolloth
Great Bushman Ld.
Bloemfontein
Basuto Land
NATAL
Sta Lucia B.
Pietermaritzburg
Durban
Scottsburg
Orange R.
Quathlamba
Calvinia
Victoria West
Raffraria
Olifants R.
CAPE COLONY
Queenstown
Port St. Johns
Nieuveld Ra.
Graff Reinet
East London
King Williamstown
Great Karoo
Gr. Salt R.
Port Alfred
Cape Town
Worcester
Port Elizabeth
Cape of Good Hope
Mossel Bay
C. Agulhas
English Miles
0 50 100 200 300 400

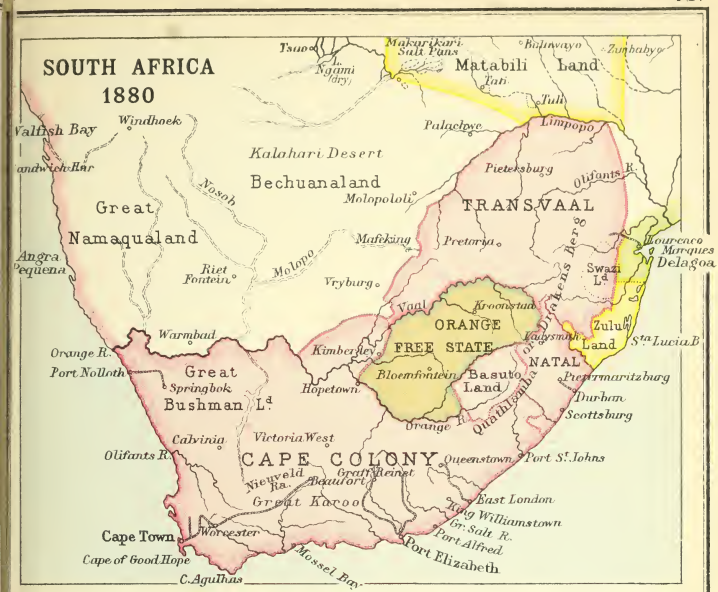

English Miles
0 50 100 200 300 400

John Bartholomew & Co., Edinr.

AFRICA OROGRAPHICAL

HEIGHT OF LAND
12,000 Ft
6000 "
3000 "
1500 "
600 "
Sea Level
Depression

English Miles
0 500 1000

SECTION ACROSS THE SUDAN AND ABYSSINIA

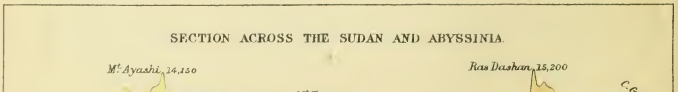

BOSTON PUBLIC LIBRARY

John Bartholomew & Co., Edinr.

AFRICA
JANUARY TEMPERATURE
The figures indicate the Temperature in Deg. Fahr.
Lisbon
SPAIN
Sicily
Athens
ASIA MINOR
Smyrna
Cyprus
Algiers
Tunis
Malta
Tripoli
Alexandria
Port Said
Damascus
Baghdad
Basra
Cadiz
Gibraltar
Fez
Mogador
MOROCCO
Morocco
ALGERIA
TRIPOLI
Cairo
Suez
EGYPT
Canary Is.
Palmas
RIO DE ORO
Rio de Oro
Mourzouk
Medina
Mecca
Jiddah
Sahara or Great Desert
ANGLO EGYPTIAN SUDAN
Suakin
Khartum
Massowah
Hodeida
Mocha
Aden
Timbuctoo
Hayes
Bathurst
Sierra Leone
Monrovia
LIBERIA
Kumasi
C. Palmas
Cape Coast Castle
Lagos
Akassa
S. Thomas
C. Lopez
Sokoto
Kuka
NIGERIA
CAMEROONS
Kodok
Addis Ababa
ABYSSINIA
Zeyla
Congo
Uganda
BRITISH EAST AFRICA
Mombasa
Zanzibar
Magdisha
FRENCH EQUATORIAL AFRICA
BELGIAN CONGO
Leopoldville
GERMAN EAST AFRICA
Loango
Banana
Ascension
S. Paul de Loanda
Benguela
St. Helena
Mossamedes
ANGOLA
RHODESIA
Mozambique
Quilimane
Tamatave
MADAGASCAR
Bulawayo
Sofala
Walfish B.
GERMAN S.W. AFRICA
Windhoek
Bechuana
Land TRANSVAAL
Ishabo I.
Kimberley
Durban
Port Natal
CAPE OF GOOD HOPE
Cape Town
Port Elizabeth
Good Hope
Hossel Bay

AFRICA
JULY TEMPERATURE
The figures indicate the Temperature in Deg. Fahr.
Lisbon
SPAIN
Sicily
Athens
ASIA MINOR
Smyrna
Cyprus
Algiers
Tunis
Malta
Tripoli
Alexandria
Port Said
Damascus
Baghdad
Basra
Cadiz
Gibraltar
Fez
Mogador
MOROCCO
Morocco
ALGERIA
TRIPOLI
Cairo
Suez
EGYPT
Canary Is.
Palmas
RIO DE ORO
Mourzouk
Medina
Mecca
Jiddah
Sahara or Great Desert
ANGLO EGYPTIAN SUDAN
Suakin
Khartum
Massowah
Hodeida
Mocha
Aden
Timbuctoo
Hayes
S. Leone
Monrovia
LIBERIA
Kumasi
C. Palmas
Cape Coast Castle
Lagos
Akassa
S. Thomas
C. Lopez
Sokoto
Kuka
NIGERIA
CAMEROONS
Kodok
Addis Ababa
ABYSSINIA
Zeyla
Congo
Uganda
BRITISH EAST AFRICA
Mombasa
Zanzibar
Magdisha
FRENCH EQUATORIAL AFRICA
BELGIAN CONGO
Leopoldville
GERMAN EAST AFRICA
Loango
Banana
Ascension
S. Paul de Loanda
Benguela
St. Helena
Mossamedes
ANGOLA
RHODESIA
Mozambique
Quilimane
Tamatave
MADAGASCAR
Bulawayo
Sofala
Walfish B.
GERMAN S.W. AFRICA
Windhoek
Bechuana
Land TRANSVAAL
Ishabo I.
Kimberley
Durban
Port Natal
CAPE OF GOOD HOPE
Cape Town
Port Elizabeth
Hossel Bay

AFRICA
JANUARY RAINFALL
The figures indicate the Rainfall in Inches

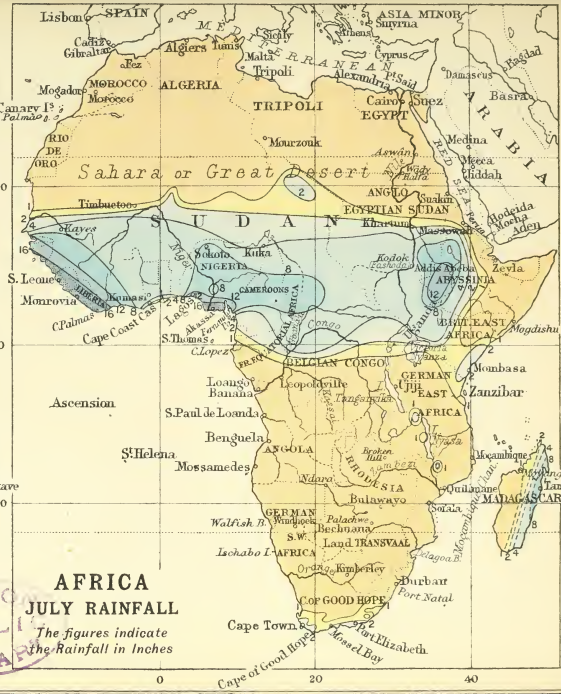

AFRICA
JULY RAINFALL
The figures indicate the Rainfall in Inches

BOSTON PUBLIC LIBRARY

John Bartholomew & Co., Edinr.

AFRICA
POPULATION
Under 2 persons per sq. mile
2 to 26 " "
26 to 64 " "
64 to 128 " "
128 to 256 " "
256 to 512 " "
Over 512 " "
English Miles
0
500
1000
EUROPE
SPAIN
PORTUGAL
ITALY
GREECE
TURKEY
TURKEY IN ASIA
Black Sea
Caspian Sea
Mediterranean Sea
ASIA
ARABIA
Persian Gulf
Red Sea
Gulf of Aden
MOROCCO
ALGERIA
TUNIS
TRIPOLI
EGYPT
SAHARA
RIO DE ORO
Mauritania
FRENCH SUDAN
UPPER SENEGAL AND NIGER
SENEGAL
FRENCH GUINEA
SIERRA LEONE
LIBERIA
IVORY COAST
GOLD COAST COLONY
TOGO
DAHOME
NIGERIA
CAMEROONS
NUBIA
ANGLO-EGYPTIAN SUDAN
ERITREA
ABYSSINIA
BRIT. SOMALILAND
ITALIAN SOMALILAND
BRITISH EAST AFRICA
UGANDA
FRENCH EQUATORIAL AFRICA
BELGIAN CONGO
GERMAN EAST AFRICA
PORTUGUESE WEST AFRICA
RHODESIA
PORTUGUESE EAST AFRICA
GERMAN S.W. AFRICA
BECHUANA LAND
TRANSVAAL
ORANGE FREE STATE
NATAL
CAPE OF GOOD HOPE
MADAGASCAR
Madeira Is (Port.)
Canary Is (Sp.)
Gulf of Guinea
Equator
Tropic of Cancer
SOUTH ATLANTIC OCEAN
INDIAN OCEAN
Mozambique Chan.
Tangier
Fez
Oran
Algiers
Tunis
Tripoli
Benghazi
Alexandria
Port Said
Suez
Cairo
Nile
Aswan
Wady Halfa
Port Sudan
Suakin
Dongola
Berber
Omdurman
Khartum
Massaua
Aden
Gondar
Tana
Obock (Fr.)
Perim I. (Br.)
Berbera
Kodok (Fashoda)
Bahr el Ghazal
Addis Abeba
Murzuk
Ghat
Buseima
Tuat
W. Draa
Adrar
Timbuktu
St Louis
Freetown
Monrovia
Gr. Bassam
Accra
Lagos
Calabar
Abome
Sokoto
Kuka
L. Chad
Zungeru
N. Benue
Fernando Po (Sp.)
Duala
Rio Muni
Libreville
St Thomas I. (Port)
Bangi
Ubangi
Congo
Welle
L. Albert
Lado
L. Rudolf
Juba
Mogdishu
Kismayu
Port Florence
Entebbe
Victoria Nyanza
Stanley Falls
L. Kivu
Ujiji
Lake Tanganyika
Loango
Cabinda (Port)
Boma
Leopoldville
Kasai
Kwango
Musumba
L. Mweru
Mombasa
Pemba I. (Br.)
Zanzibar (Br.)
Dar-es-Salam
Kilwa
Ascension I. (Br.)
Loanda
Benguela
Mossamedes
St Helena I (Br.)
Cunene
Cubango
Livingstonia
L. Bangweolo
Sitanda
Rovuma
Lake Nyasa
Zambesi
Blantyre
C. Delgado
Comoro Is (Fr.)
Nossi Be
Aldabra Is (Br.)
Mozambique
Chinde
Salisbury
Beira
Sofala
Bulawayo
Limpopo
Pretoria
Johannesburg
Kimberley
Bloemfontein
Orange
Delagoa B.
Durban
East London
Port Elizabeth
Cape Town
C. of Good Hope
C. Agulhas
Walfish Bay (Br.)
C. St Marie
Antananarivo
Tamatave

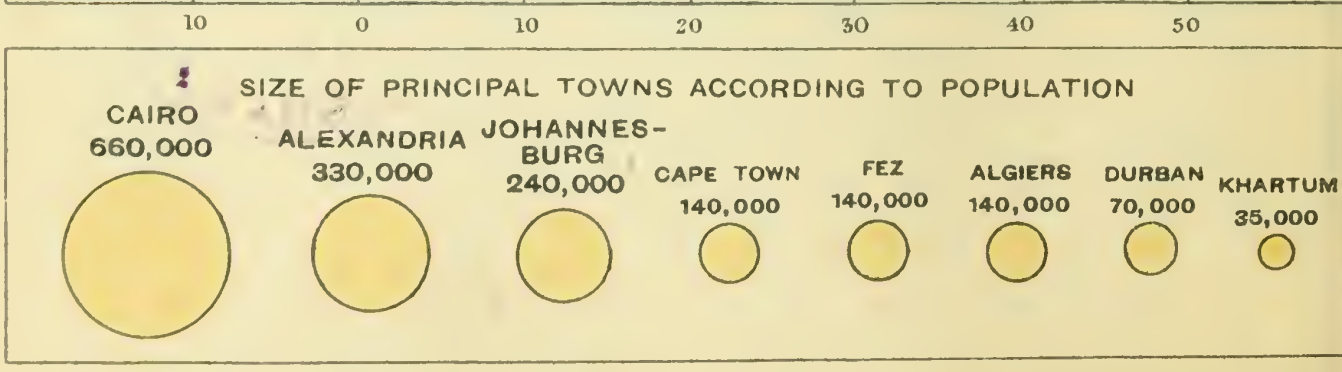
SIZE OF PRINCIPAL TOWNS ACCORDING TO POPULATION
CAIRO 660,000
ALEXANDRIA 330,000
JOHANNES-BURG 240,000
CAPE TOWN 140,000
FEZ 140,000
ALGIERS 140,000
DURBAN 70,000
KHARTUM 35,000

BOSTON PUBLIC LIBRARY

John Bartholomew & Co., Edinr

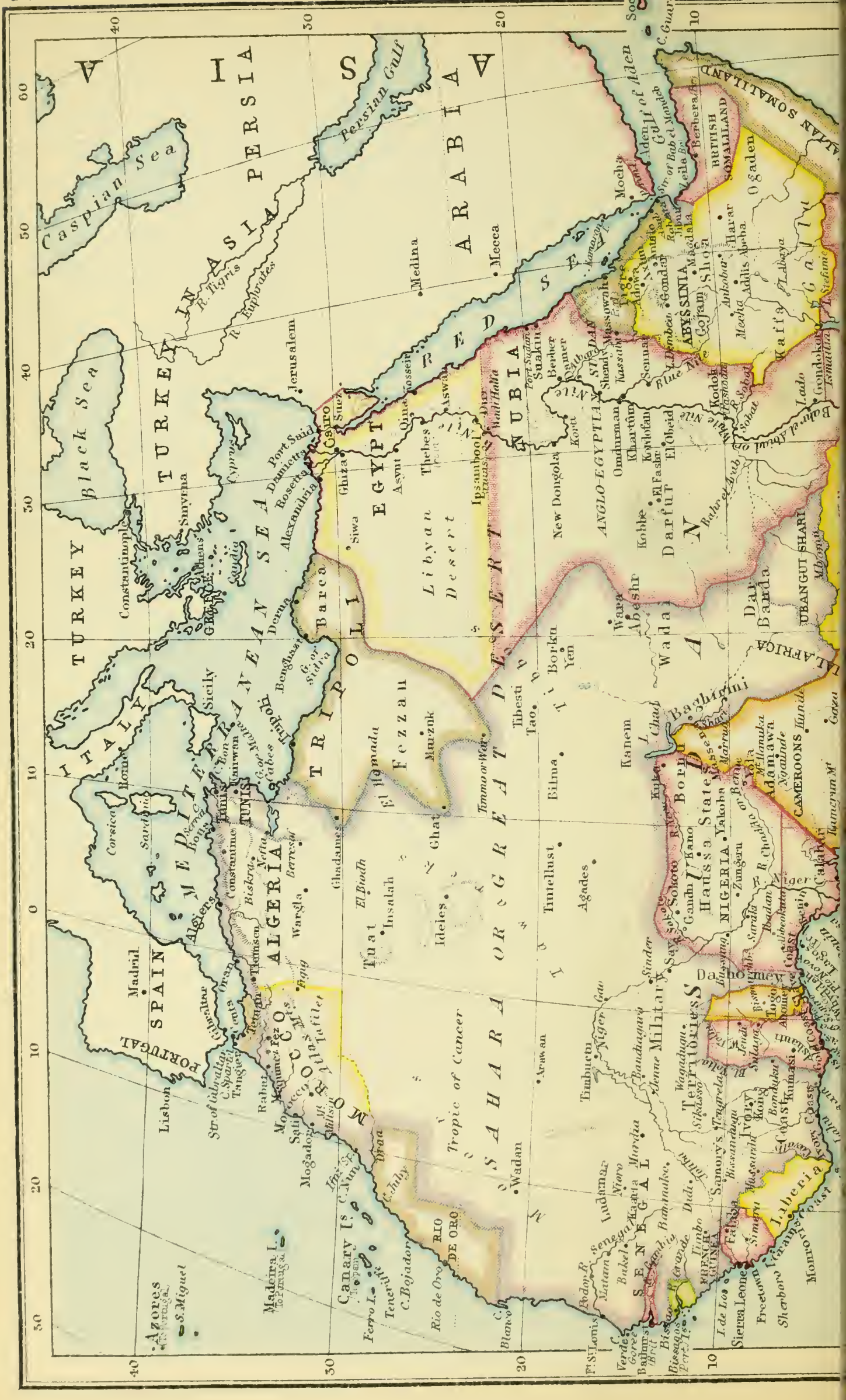
Caspian Sea
Black Sea
PERSIA
TURKEY IN ASIA
ARABIA
RED SEA
Persian Gulf
Gulf of Aden
MEDITERRANEAN SEA
TURKEY
ITALY
SPAIN
PORTUGAL
GREECE
ALGERIA
TUNIS
TRIPOLI
EGYPT
NUBIA
ABYSSINIA
ANGLO-EGYPTIAN SUDAN
MOROCCO
SAHARA OR GREAT DESERT
Libyan Desert
Fezzan
Darfur
Wadai
Bornu
NIGERIA
CAMEROONS
SENEGAL
LIBERIA
FRENCH GUINEA
Sierra Leone
Canary Is.
Madeira I.
Azores
RIO DE ORO
Tropic of Cancer
BRITISH SOMALILAND
Ogaden
Socotra
Mecca
Medina
Jerusalem
Cairo
Alexandria
Constantinople
Madrid
Lisbon
Algiers
Tunis
Timbuctu
Khartum
Omdurman
Addis Abeba
Harar

BOSTON PUBLIC LIBRARY

John Bartholomew & Co. Edinr

MOROCCO, ALGERIA &c.
English Miles
0
100
200
300
Longitude West of Greenwich
10
5
0
35
30
25
ATLANTIC OCEAN
SPAIN
LISBON
C. da Roca
Setubal
Beja
Elvas
Badajoz
R. Guadiana
Almaden
Ciudad Real
Albacete
R. Jucar
Linares
Murcia
Lorca
Cartagena
Cordova
R. Guadalquivir
Seville
Granada
Malahacen
Almeria
Mostaganem
C. St Vincent
Faro
Huelva
Palos
Jerez
Cadiz
Malaga
Gibraltar (Br.)
Strait of Gibraltar
C. Spartel
Tangier
Ceuta (Sp.)
Tetuan
Arzila
Neutral Zone
el Araish
Larache
Alcazar
Mehdia (Span.)
Zafarines Is. (Sp.)
Nekor
Yemours
Ain Temushent
C. Figalo
Oran
Tlemsen
Tlelat
Hennsen
Abbes
Kasr el Kebir
Spanish Territory
Tida
Merja Ras el Dura
Wessan
Mehedia
Rabat
W. Sebu
el Geddar
Taza
W. Sawr
Ras el Ma
Marhum
Dar el Beida (Casablanca)
Mequinez
FEZ
Debdu
Sebbah
Mazagan
Azamor
Mogador P.
Ued Shegg
Shott el Gharbi
Ras el Cantu (C. Cantin)
Mtal
Beni Mezdin
MOROCCO
Shott Tigri
Galul
Saffi
Jeb Avashim
el Makhsen
Ain Defla
Kalaa Tesaul
W. Tensift
Wed Abiad
Ain Shair
Oasis Tigig
Mogador
Morocco
Atlas
Sus
Du Anar
Colomb Bechar
Seksaoua
High
Tuda
Oasis Tafilet
Marka
el Baharlat
W. Sustana
Ras Uferni (C. Ghir)
Jeb Felidis
Tikiri
Abuam
Daya el Daura
Agadir Ijir
W. Sus
Tamnugalt
Tarudant
Oasis Tissint
Tamagrut
Berda
Anti Atlas
Tintasart
el Harib
Tabelbalet
Messeder
Igli
Sidi Mansur
Ager
W. Draa
Mehammed
W. Nun
Fum el Hossan
Sibica
Sheffaya
Beramet
el Messiter
Uled Rafia
Tamessinet
Fum el Khink
Maden
Oglat el Ashush
Sneissa
Mayara
TAJAKANT
Hammada
Tenduf
Daya el Khodra
Hammada Ain berka
Kerbel biada
Anina
GIDI DESERT
Sheh et Tad
Mansur
Adgha
O. Tamist
El Mharsa
Oasis Argan
Hassi Uallen
W. Bu Kassa
W. Bu Tili
In Sisc

BOSTON PUBLIC LIBRARY

John Bartholomew & Co., Edinr.

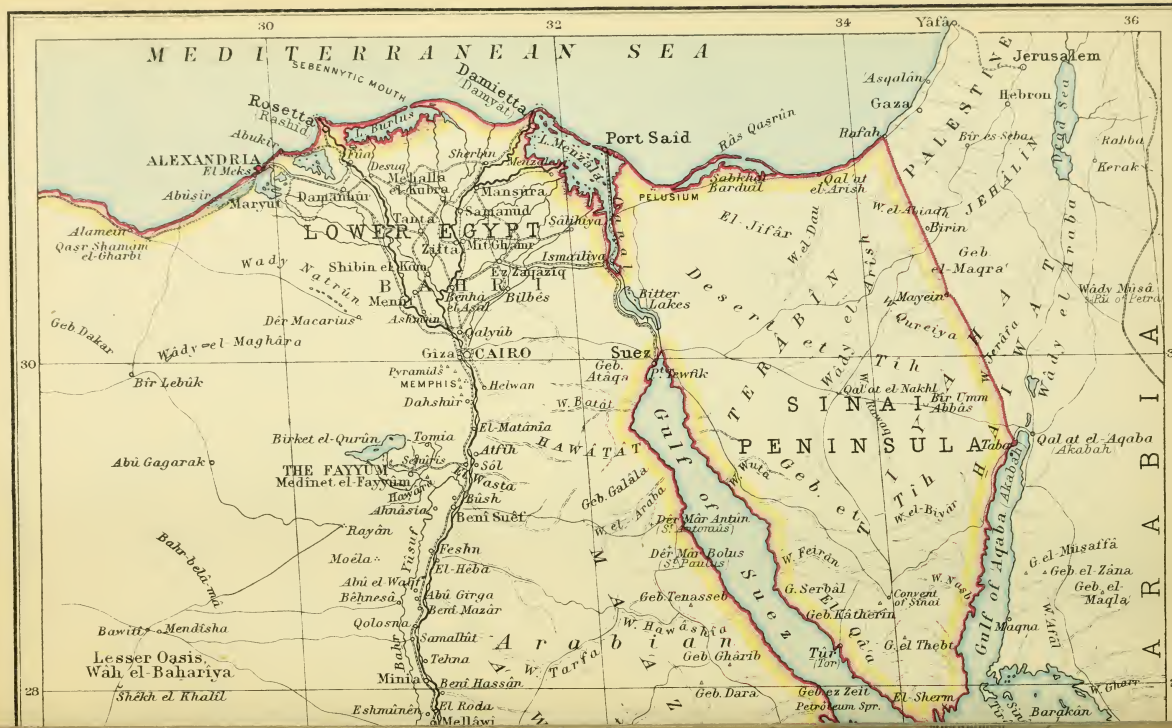
MEDITERRANEAN SEA
SEBENNYTIC MOUTH
Damietta
Damyat
Rosetta
Rashid
Abukir
L. Burlus
Fûah
ALEXANDRIA
El Meks
Abûsir
Maryût
Damanhûr
Desuq
Mehalla el-Kubra
Sherbîn
Mansûra
Tanta
Samanûd
Zaftâ
Mit Ghamr
Sâlihiya
Ismailiya
Port Said
L. Menzala
Râs Qasrûn
PELUSIUM
Sabkhet Bardûil
Qal'at el-Arish
Rafah
Gaza
Asqalân
Hebron
Jerusalem
Bir es Seba
Rabba
Kerak
Dead Sea
PALESTINE
JEHÂLIN
Wâdy el Arabâ
Alamein
Qasr Shamam el-Gharbi
Wâdy Natrûn
Shibin el Kûm
LOWER EGYPT
Menûf
Dêr Macarius
Ashmûn
Benha el-Asal
Bilbês
Ez Zaqâziq
Qalyûb
Geb Dakar
Wâdy el Maghâra
Bir Lebûk
Giza
CAIRO
Pyramids
MEMPHIS
Helwan
Dahshûr
Suez
Port Tewfik
Geb. Ataqa
Bitter Lakes
El Jifâr
Wâdy Dau
Wâdy el Arish
W. el-Auadh
Birin
Geb el-Maqra'
Mayein
Qureiya
Wâdy Musâ
Mt. of Petra
Wâdy el Arabâ
Wâdy Tih
Qal'at el-Nakhl
Bir Umm Abbâs
SINAI PENINSULA
Tabah
Qal'at el-Aqaba
Akabah
Gulf of Aqaba
Gulf of Suez
W. Tih
W. el-Biyar
W. Feiran
G. Serbâl
Convent of Sinai
Geb Katherin
Geb. el-Tih
Geb. el-Qa
Geb. Tenasseb
W. Hawâshia
Geb. Gharib
Tûr
G. el Thebt
Geb. el Zeit
Petroleum Spr.
El-Sherm
Geb. Dara
Maqna
Barqân
W. Gharr
G. el Musaffâ
Geb el-Zâna
Geb. el-Maqla
W. Afal
Bir Matâ
Geb. Galâla
W. el-Arabâ
Dêr Mâr Antûn (S. Antonius)
Dêr Mâr Bolus (S. Paulus)
Tih
Yâfâo
Abû Gagarak
Birket el-Qurûn
Tomia
Sânûris
THE FAYYUM
Medinet el-Fayyûm
Hawara
Atfîh
Sôl
Wasta
Bûsh
Ahnâsia
Beni Suêf
Rayân
Bahr bela mâ
Moela
Feshn
El-Heba
Almi el Wahîd
Behnesâ
Abû Girga
Beni Mazâr
Qolosna
Samallût
Tehna
Minia
Beni Hassân
El Roda
Mellâwi
Eshmûnên
Bahr Yûsuf
Bawîtî
Mendîsha
Lesser Oasis
Wâh el-Bahariya
Shêkh el Khalîl
Arabian
W. Tarfa
ARABIA
30
32
34
36
28

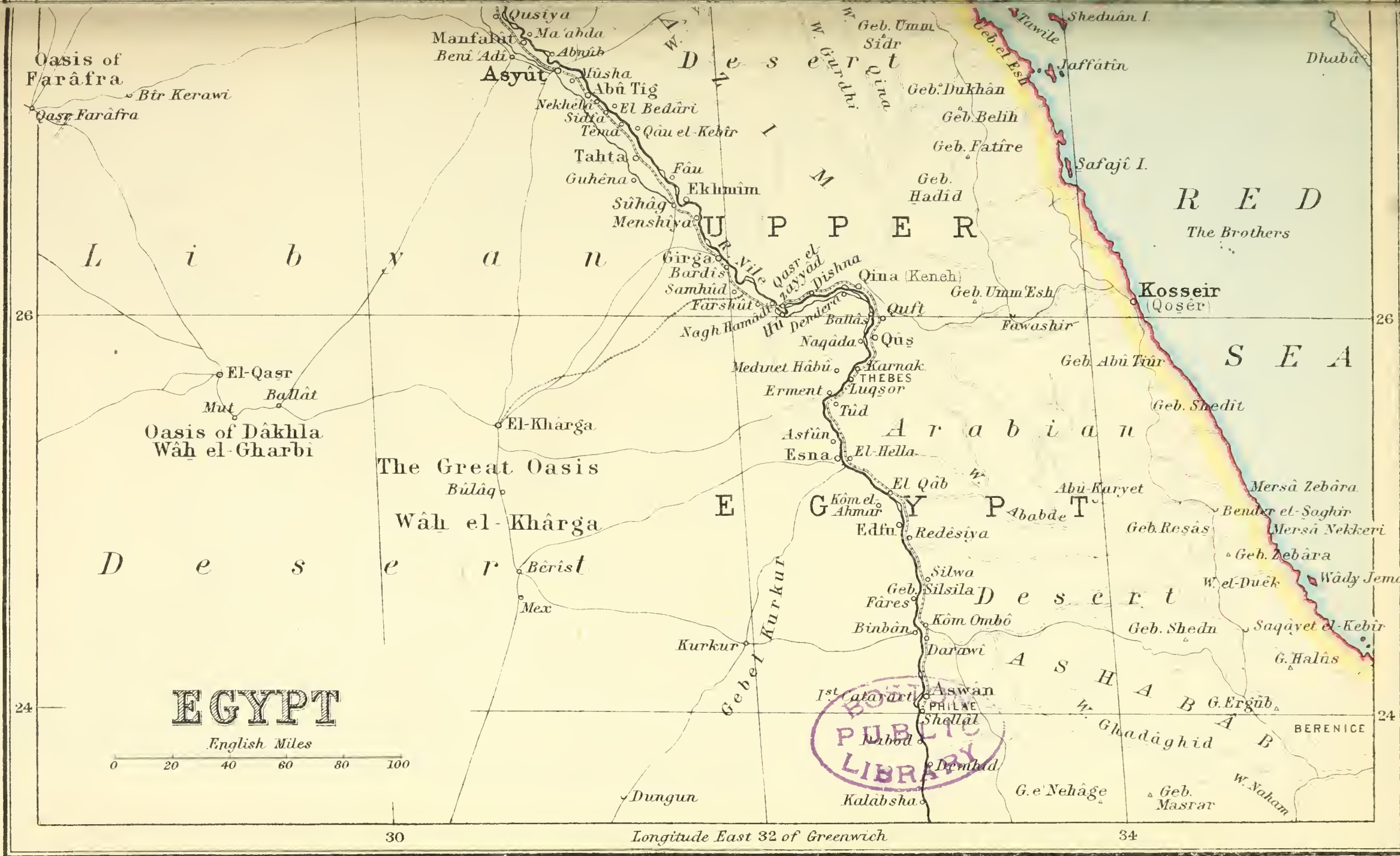

BOSTON PUBLIC LIBRARY

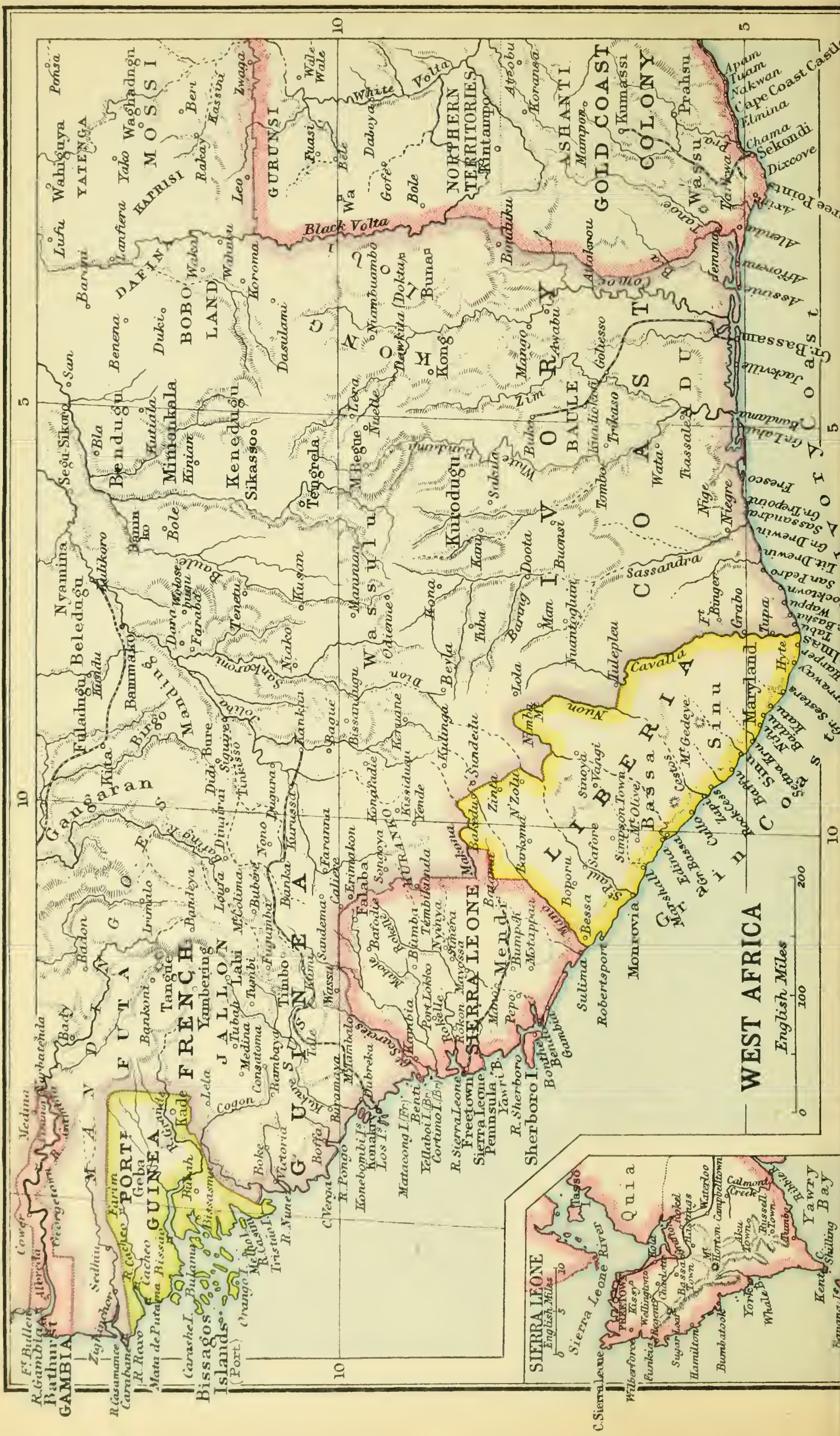
WEST AFRICA
English Miles
0
100
200
SIERRA LEONE
English Miles
GAMBIA
Bathurst
PORT. GUINEA
FRENCH
GUINEA
FUTA JALLON
SIERRA LEONE
Freetown
LIBERIA
Monrovia
IVORY COAST
GOLD COAST COLONY
ASHANTI
NORTHERN TERRITORIES
Kumassi
MOSSI
GURUNSI
Black Volta
White Volta
Volta
KONG
BAULE
Bissagos Islands
Sherboro I.
Maryland
Cape Coast Castle
Elmina
Sekondi
Gr. Bassam
Sassandra
Cavalla
Kong
Sikasso
Bammako
Timbo
Yawry Bay
Quia
Sierra Leone River

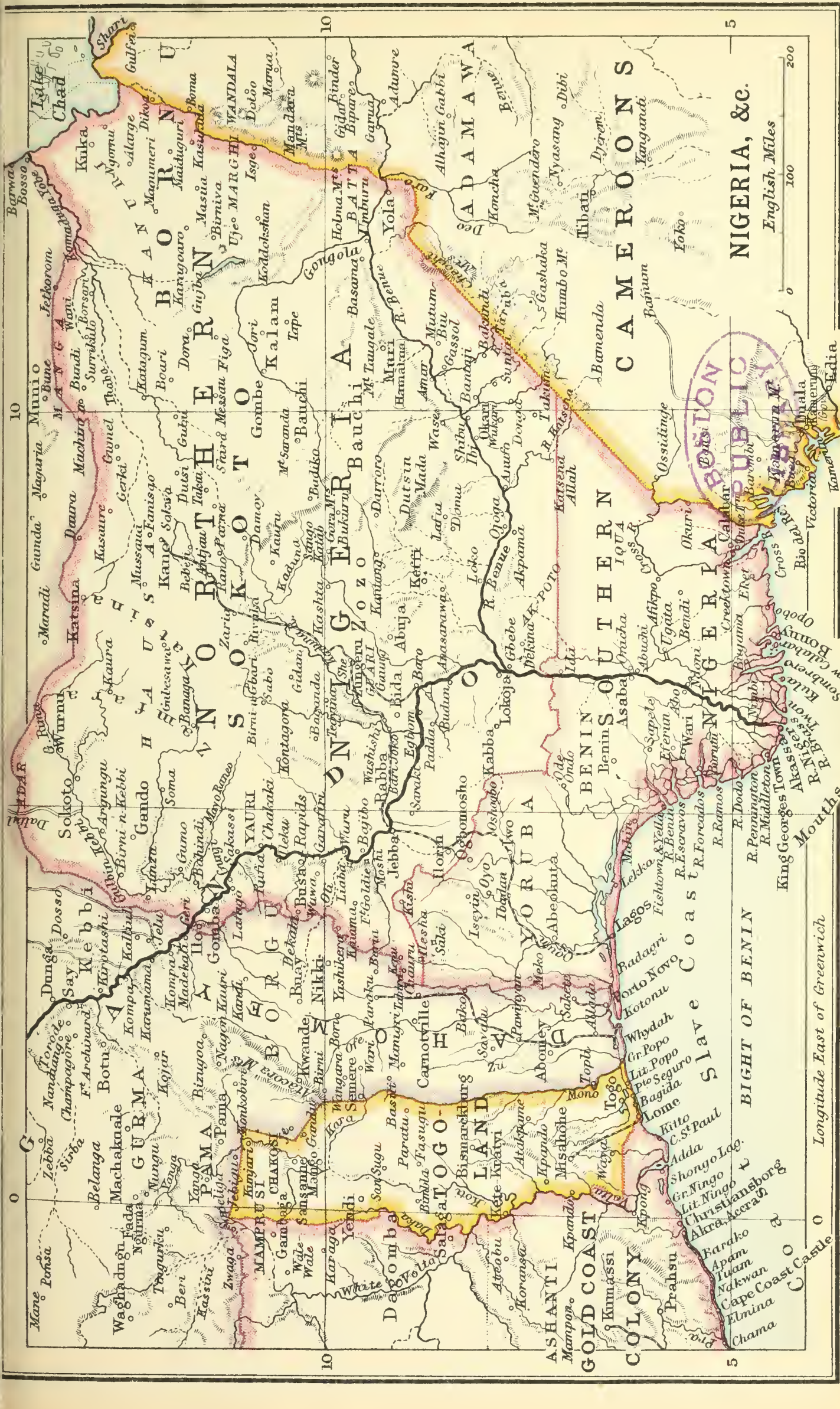
NIGERIA, &c.
English Miles
0
100
200
John Bartholomew & Co., Edin.
Longitude East of Greenwich
BIGHT OF BENIN
Slave Coast
Mouths of the Niger
NORTHERN NIGERIA
SOUTHERN NIGERIA
SOKOTO
BORNU
CAMEROONS
ADAMAWA
TOGO-LAND
GOLD COAST COLONY
ASHANTI
YORUBA
BORGU
GURMA
Lake Chad
Lagos
Lokoja
Kano
Sokoto
Yola
Zaria
Bauchi
Katsina
Kuka

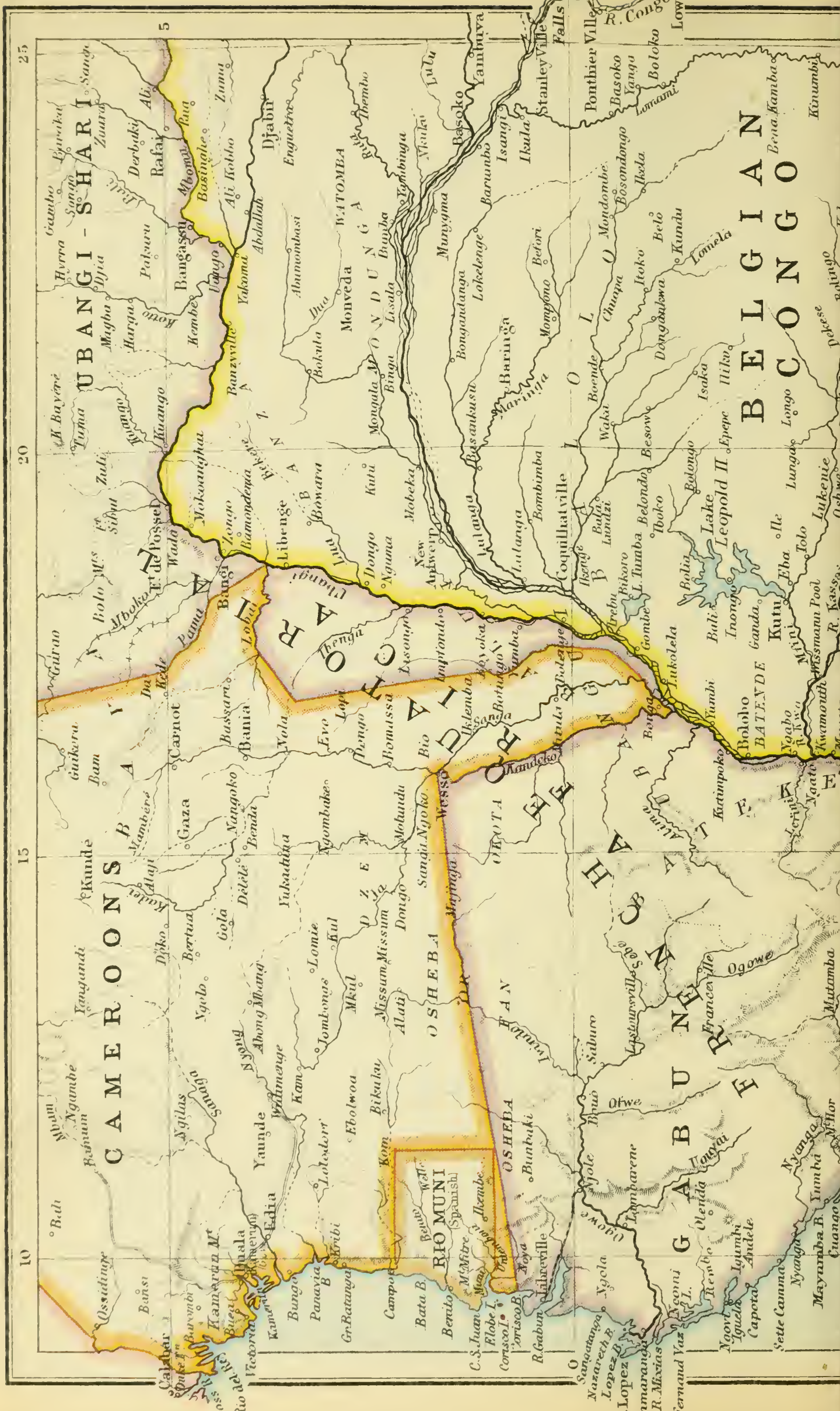
CAMEROONS
UBANGI - SHARI
BELGIAN CONGO
GABUN
RIO MUNI (Spanish)
R. Congo
Stanley Ville
Lake Leopold II
Libreville
Yaunde
Duala
Bangassu
Coquilhatville
Franceville
Ogowe
Wissmann Pool
Kwamouth
Bolobo
Batende
Lukenie
Stanley Falls
Basoko
Yambuya
Calabar
Victoria
Kamerun Mt.
C. Lopez
Nazareth B.
Lopez B.
R. Fernand Vaz
Mayumba B.
Sette Camma
Fernando Vaz
Lambarene
Njole
Bata B.
Campo
Kribi
Edia
Carnot
Bania
Nola
Ouesso
Banzyville
Libenge
Mongala
New Antwerp
Bumba
Lisala
Lulonga
Mondombe
Lomami
Lowa

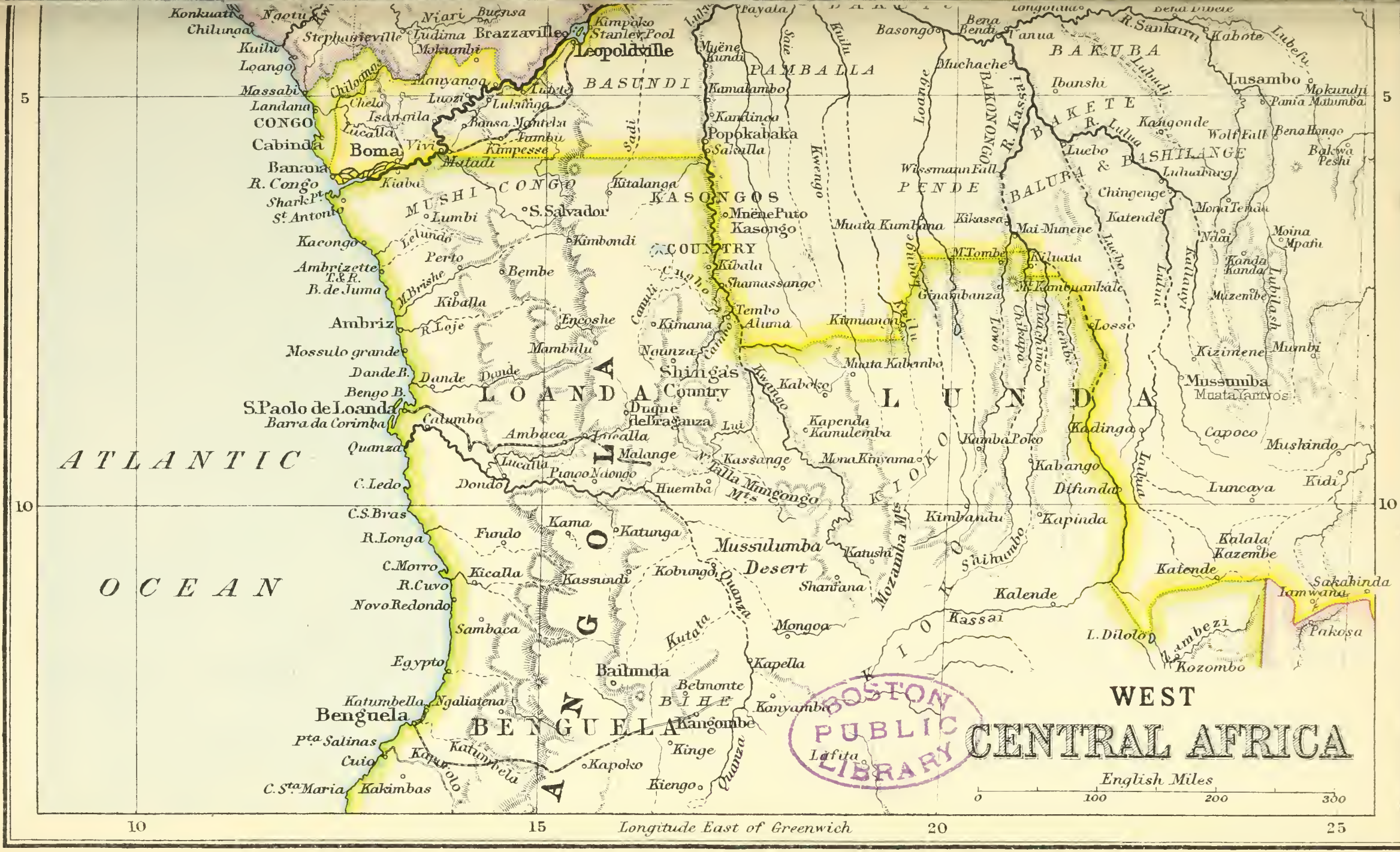

BOSTON PUBLIC LIBRARY

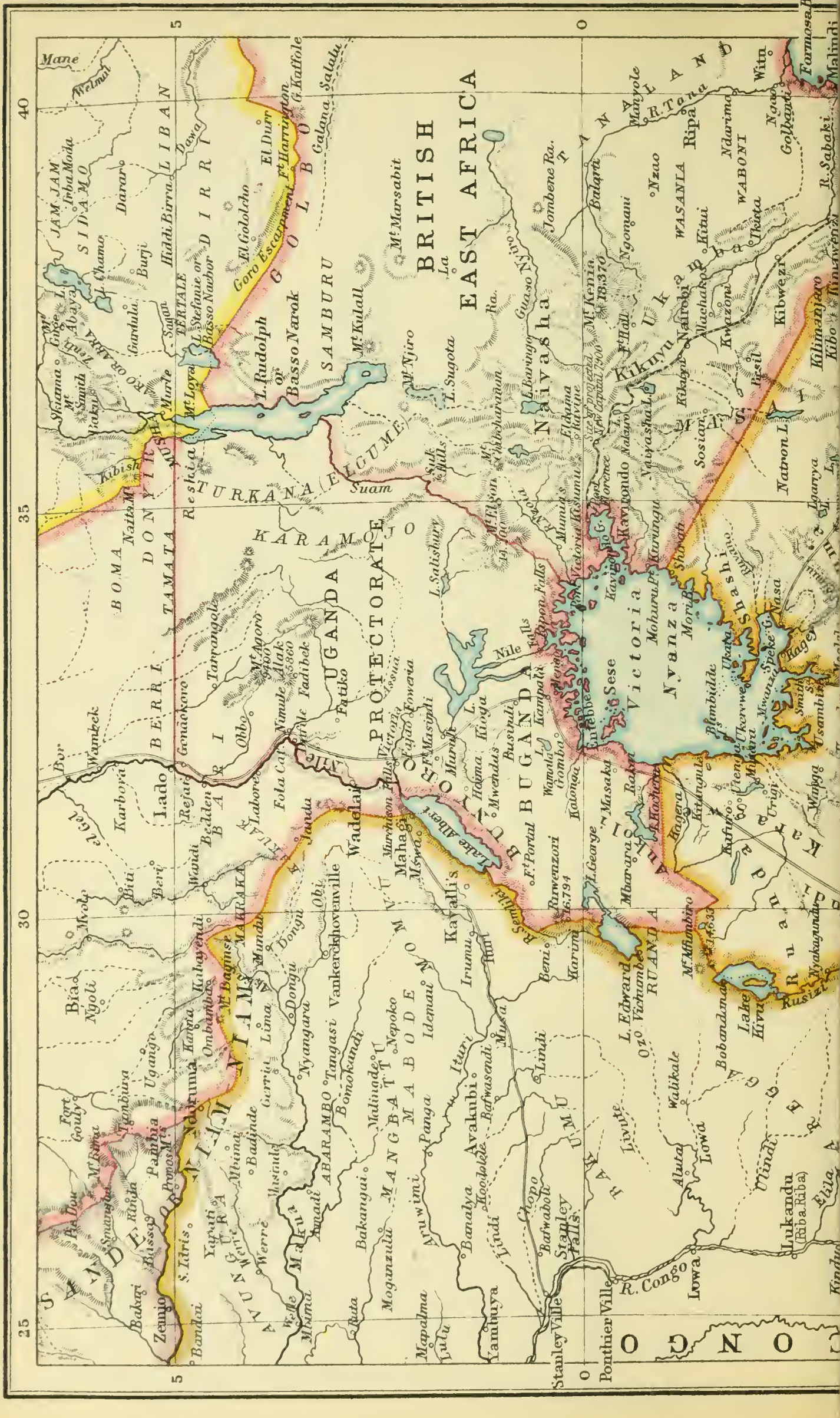
BRITISH EAST AFRICA
UGANDA PROTECTORATE
Victoria Nyanza
Sese
L. Rudolph or Basso Narok
L. Stefanie or Basso Naebor
Lake Albert
L. Edward
Lake Kivu
Natron L.
L. Baringo
L. Salisbury
L. Kioga
L. Sugota
SAMBURU
TURKANA
KARAMOJO
BUGANDA
UNYORO
RUANDA
KIKUYU
UKAMBA
TANALAND
WASANIA
WABONI
SIDAMO
BORAN
GALLA
BOMA
BERI
BARI
DONYIRO
TAMATA
MAKRAKA
MANGBATTU
MABODE
Lado
Wadelai
Fatiko
Kavalli's
Mahagi
Entebbe
Kampala
Masaka
Kisumu
Nairobi
Kibwezi
Mt. Kenia 18,370
Mt. Elgon 14,100
Kilimanjaro
Kibo
Mt. Kulall
Mt. Marsabit
Mt. Nyiro
Ruwenzori 16,794
Ft. Portal
Ft. George
Mt. Mfumbiro 14,683
Stanley Falls
Stanley Ville
Ponthier Ville
R. Congo
Lukandu (Riba Riba)
Lowa
Nile
R. Tana
R. Sabaki
Malindi
Formosa B.
Ripon Falls
Murchison Falls
Nimule
Bor
Rejaf
Ripa
Ngao
Golbanti
Witu
CONGO
40
35
30
25
5
0

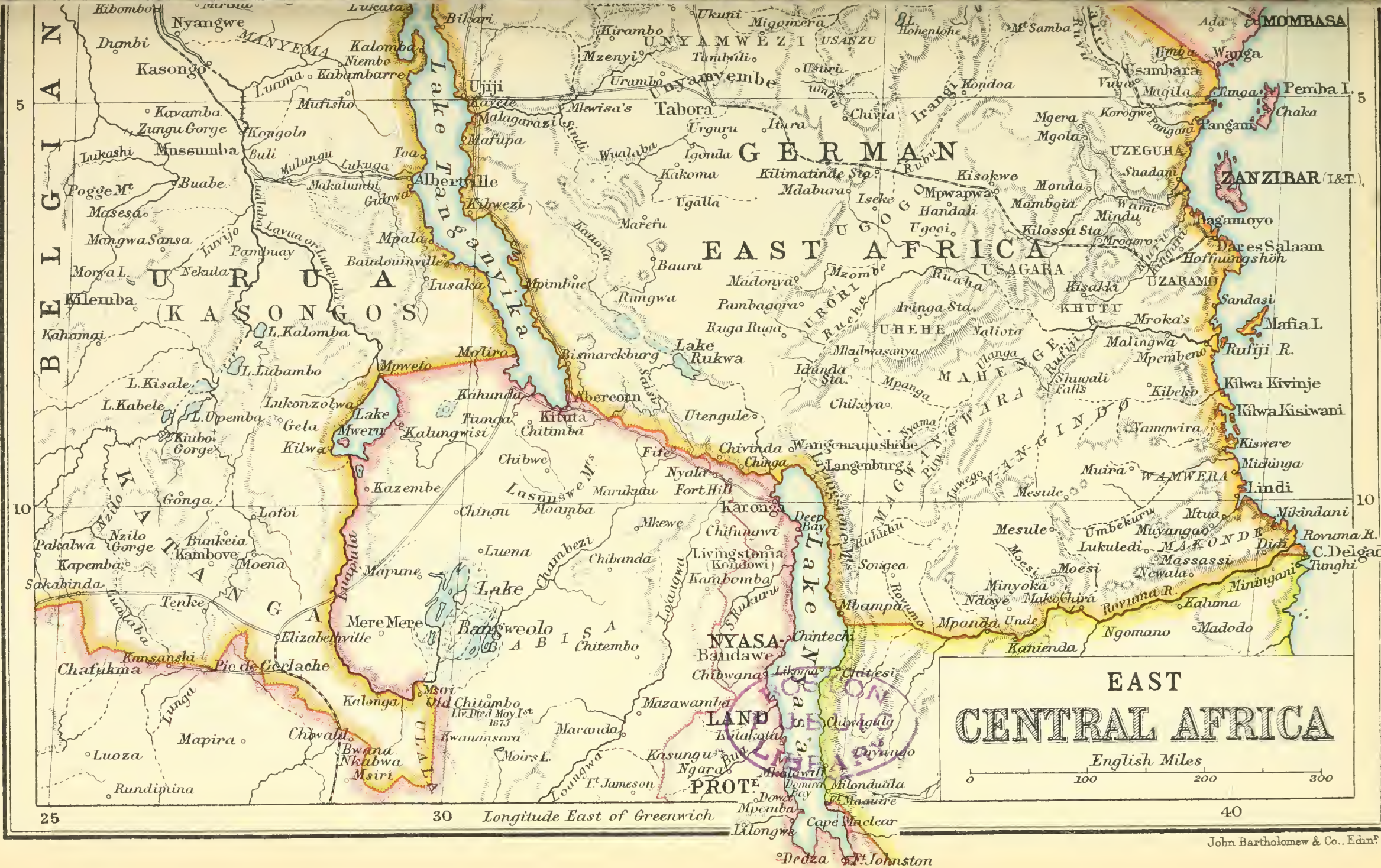
EAST
CENTRAL AFRICA
English Miles
0
100
200
300
GERMAN
EAST AFRICA
BELGIAN
URUA
(KASONGO'S)
KATANGA
AWISA
NYASA-LAND PROT.E
Lake Tanganyika
Lake Nyasa
Lake Rukwa
Lake Mweru
Lake Bangweolo
UNYAMWEZI
USANZU
MANYEMA
UZEGUHA
USAGARA
UZARAMO
KHUTU
UHEHE
MAHENGE
URORI
UGOGO
WAMWERA
MAKONDE
NGINDO
ULALA
MOMBASA
Pemba I.
ZANZIBAR (I&T.)
Mafia I.
Dar es Salaam
Bagamoyo
Tanga
Pangani
Kilwa Kivinje
Kilwa Kisiwani
Lindi
Mikindani
C. Delgado
Rovuma R.
Rufiji R.
Tabora
Ujiji
Albertville
Bismarckburg
Abercorn
Karonga
Kasongo
Nyangwe
Kilemba
Elizabethville
Lukuga
Mpwapwa
Langenburg
Livingstonia
Kazembe
Luapula
Mere Mere
Chitambo
Fort Hill
Ft. Jameson
Ft. Johnston
Cape Maclear
Dedza
Kondoa
Lualaba
5
10
25
30
40
Longitude East of Greenwich
John Bartholomew & Co., Edin.r

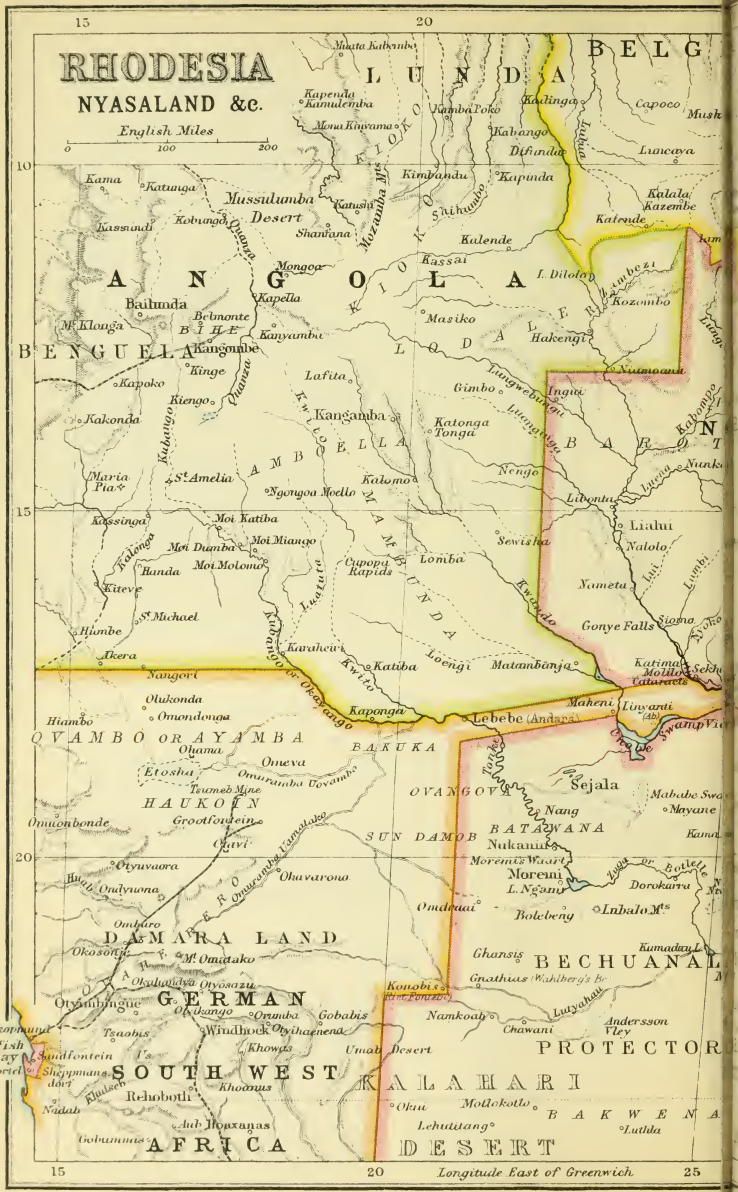
RHODESIA
NYASALAND &c.
English Miles
0 100 200
LUNDA
BELG
Muata Kabamba
Kapenda Kamulemba
Kamba Poko
Kadinga
Capoco
Mush
Mona Kiavama
Kabango
Difundia
Luncava
Kimbandu
Kapinda
Kala Kazembe
Katende
Kama
Katunga
Mussulumba Desert
Kassuli
Kobungo
Quanza
Kansuna
Shanvana
Kalende
Kassai
ANGOLA
Mongoa
Kapella
Bailunda
Bebnonte
BIHE
Kanyamba
Kozembo
Hakengi
Masiko
Klonga
BENGUELA
Kange
Kapoko
Kiengo
Kakonda
Lafita
Gimbo
Ingua
Kangamba
Katonga Tonga
Kalomo
Nengo
Libonta
Liahui
Nalolo
Maria Pia
St. Amelia
Ngongoa Moello
Kassinga
Moi Katiba
Moi Dumba
Moi Miango
Moi Motomo
Kanda
Kuteve
St. Michael
Humbe
Akera
Sewisha
Lomba
Cuvopo Rapids
Nameta
Gonye Falls
Karakwa
Katiba
Loengi
Matambanja
Katima Molilo
Cataracts
Nangori
Olukonda
Omondonga
Kaponga
Lebebe (Andara)
Mahenu
Linyanti (Ab)
Hiambo
OVAMBO OR AYAMBA
Ohama
Omeva
Etosha
Omuramba Uovamb
Tsumeb Mine
HAUKOIN
Grootfontein
Omuonbonde
Otavi
BAKUKA
OVAMGOVA
Sejala
Mayane
SUN DAMOB
BATAWANA
Nukaunis
Moremi Wasir
Moremi
L. Ngami
Dorokaura
Otyuvaora
Ondyuona
Otuvarona
Omdruai
Bolebeng
Inbalo Ms
Omburo
DAMARA LAND
Okosongo
Mt. Omidako
Okahandja
Otyosazu
Ghansis
BECHUANAL
Gnathuas (Wahlberg's ly)
Konobis (Lake Ponzan)
Otyimbingue
GERMAN
Okasango
Orumba
Gobabis
Namkoab
Luiyahau
Swakopmund
Walfish Bay
Tsaobis
Windhoek
Otyihaenena
Chawani
Andersson Vley
PROTECTOR
Sandfontein
Khowa
Umab Desert
Sheppmansdorf
SOUTH WEST
KALAHARI
Khuisch
Khomus
Rehoboth
Nadab
Hoxanas
Okiu
Mollokotlo
BAKWENA
Lehutsang
Lutlda
Gobamnis
AFRICA
DESERT
Longitude East of Greenwich

BOSTON PUBLIC LIBRARY

John Bartholomew & Co., Edin.

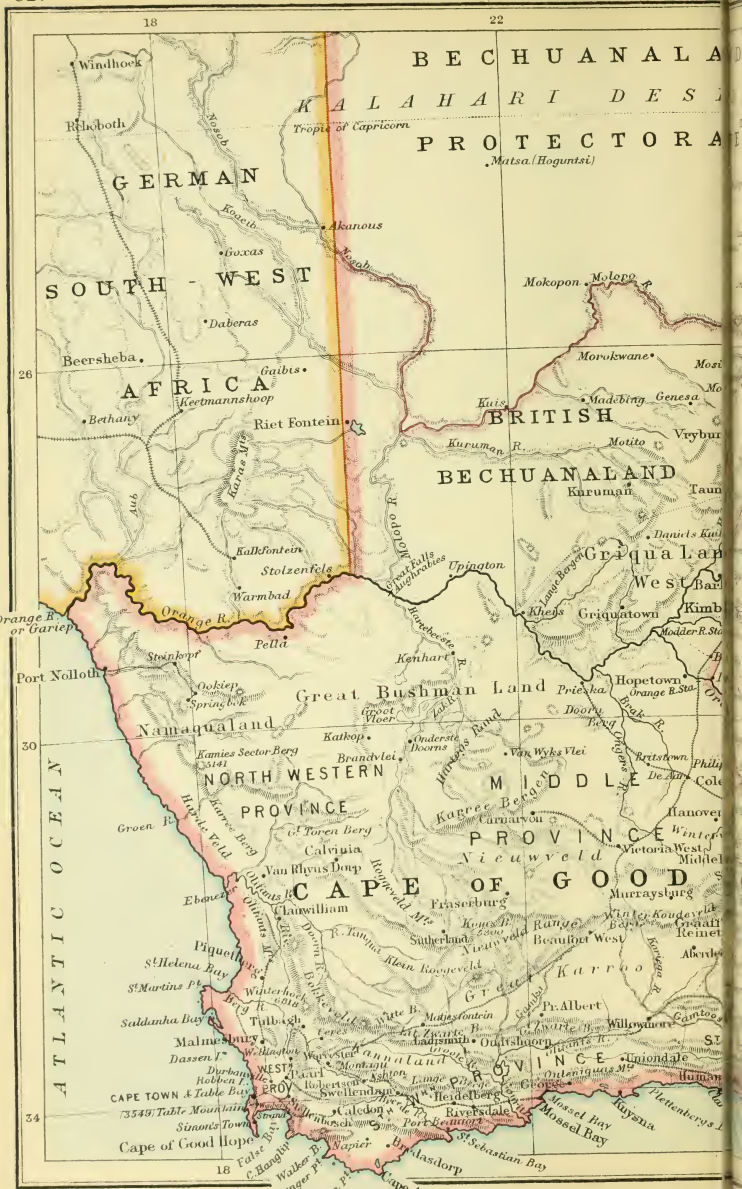
18
22
26
30
34
BECHUANALA
KALAHARI DES
PROTECTORA
Tropic of Capricorn
Matsa (Hoguntsi)
Windhoek
Rehoboth
Nosob
GERMAN
Koach
Akanous
Goxas
SOUTH - WEST
Kosob
Mokopon
Molopo R.
Daberas
Beersheba
Morokwane
Gaibis
AFRICA
Keetmannshoop
Kais
Madeking
Genesa
Bethany
Riet Fontein
BRITISH
Kuruman R.
Motito
Vryburg
Karras Mts
BECHUANALAND
Kuruman
Auob
Molopo R.
Danids Kuil
Kalkfontein
Stolzenfels
Great Falls Highlands
Upington
Griqualand
West
Warmbad
Orange R.
Khels
Griquatown
Kimberley
Orange R. or Gariep
Pella
Hanscheers R.
Modder R. Sta
Steinkopf
Kenhart
Port Nolloth
Ookiep
Spring b.k
Great Bushman Land
Prieska
Hopetown
Orange R. Sta
Namaqualand
Groot Vloer
Lakes
Doorn
Brak R.
Kathop
Onderste Doorns
Hantams Rand
Van Wyks Vlei
Kritstown
Kamies Sector Berg 3141
Brandvlei
Orange R.
MIDDLE
NORTH WESTERN
Karree Berge
Carnarvon
Hanover
PROVINCE
Groen R.
Hoogte Veld
Karree Berg
Toren Berg
Calvinia
Victoria West
Middle
Van Rhyns Dorp
Vieuwveld
CAPE OF GOOD
Ebenezer
Olifants R.
Olifants Mts
Clanwilliam
Roggeveld Mts
Fraserburg
Murraysburg
Piquetberg
Doorn R.
Bokke Veld
Sutherland
Kouga R.
Nieuwveld Range
Beaufort West
Winter Koudeveld Bergen
St Helena Bay
St Martins Pt
Klein Roggeveld
Karroo
Karroo R.
Winterhoek
Gt Fish R.
Saldanha Bay
Tulbach
Ceres
Matjesfontein
Pr. Albert
Willowmore
Malmesbury
Dassen I.
Worcester
Montagu
Laingsburg
Oudtshoorn
Uniondale
Durbanas
Robben I.
Paarl
Robertson
Swellendam
Heidelberg
George
Outeniquas Mts
CAPE TOWN & Table Bay
EROY
Caledon
Riversdale
Mossel Bay
Ruysna
3549 Table Mountain
Simons Town
Port Beaufort
Hottentots Holland
Cape of Good Hope
False Bay
Hermanus
Napier
Bredasdorp
St Sebastian Bay
C. Hangklip
Walker B.
Danger Pt.
Quoin Pt.
Cape Agulhas
ATLANTIC OCEAN

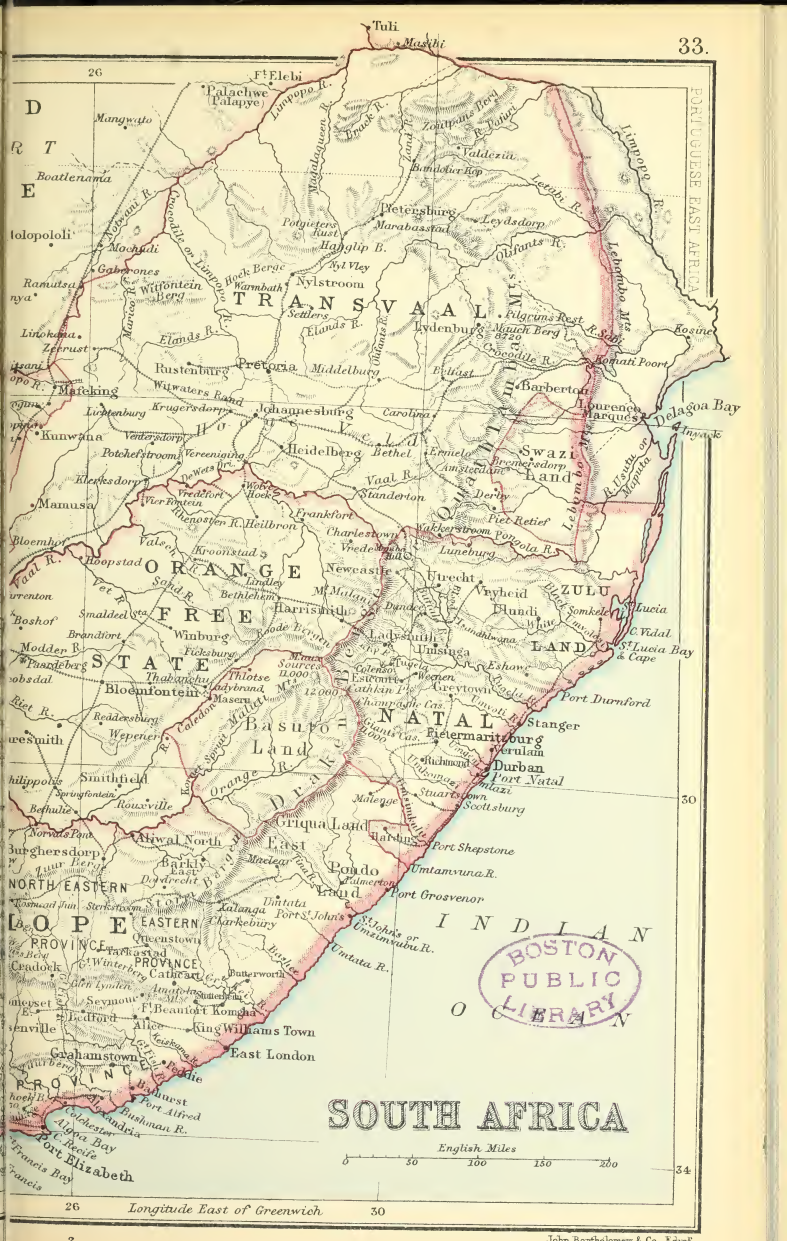

BOSTON PUBLIC LIBRARY

John Bartholomew & Co., Edinr.

120
140
160
180
60
40
20
Yakutsk
R. Lena
Olkhotsk
Nikolayevsk
KRUSENSTERN 1805
Sakhalin
DE VRIES 1643
Petropavlovsk
BEHRING 1741
KRUSENSTERN 1804-5
KOTZEBUE 1816, 1824
Aleutian Islands
Amukta Str.
BEHRING 1729
KOTZEBUE 1816
COOK
F.W. BEECHEY
Kuriles Is.
Vladivostock
Peking
Tokio & Jokohama
ST FRANCOIS XAVIER 1549
Nankingo
Nagasaki
Shang hai
LA PÉROUSE
Canton
Macao
Formosa 1779
Tropic of Cancer
D'ENTRECASTEAUX
Bangkok
Manila
KOTZEBUE 1817, 24
Philippine Islands
MAGELLAN
Ladrone Is.
Guam
KOTZEBUE 1817, 24
LOAYSA 1526, URDANETA 1565
ANSON 1742, BYRON 1765,
WALLIS 1767, CROZET 1772
Caroline Islands
SAAVEDRA 1543
VILLALOBOS 1543
HALL 1824
Marshall Is.
KOTZEBUE 1817, 24
MARSHALL 1788
Pelew or Palaos Is.
VILLALOBOS 1543
DUMONT D'URVILLE
Trangani
Singapore
Sumatra
Borneo
Celebes
Malacca
Gilbert Is.
GILBERT 1788
BYRON 1765
Phoenix Is.
EMMONT 1833
Bencoolen
Batavia
Java
Timor
New Guinea
LE MAIRE & SCHOUTEN 1616
CARTERET 1767
TASMAN 1643
BOUGAINVILLE 1768
MENDANA 1567
Nanomea
Ellice Is.
Solomon Is.
MENDANA 1567
QUIROS 1616
Vanikoro
CARTERET 1767
EDWARDS 1791
Torres Str.
TORRES 1606
Louisiade
BOUGAINVILLE 1768
Samoa
KOTZE
Fiji Is.
BOUGAINVILLE 1768
BLIGH 1789
LE MAIRE ROGGEVEN SCHOUTEN BOUGAIN 1616 1768
BLIGH 1789
WILSON 1797
WALLIS 176
New Hebrides
QUIROS 1606
New Caledonia
Tonga Is.
Tongatabu
Brisbane
Perth
King George Sd.
Adelaide
FLINDERS 1802
Sydney
Port Jackson
Melbourne
Bass Strait
BASS & 1798
Hobart Town
TASMAN 1642
Kermadec Is.
Auckland
New Zealand
Wellington
Chatham I.
Bounty Is.
180

BOSTON PUBLIC LIBRARY

John Bartholomew & Co., Edinr

AUSTRALASIA 1825
English Miles
0
500
AUSTRALIA
(NEW HOLLAND)
INDIAN OCEAN
PACIFIC OCEAN
CORAL SEA
Torres Strait
Cape York
Louisiade Archo
Carpentaria
Gulf of Carpentaria
Groote Eylandt 1803
Wellesley Is
Arnhems Land
Melville
Bathurst I.
Melville I.
Van Diemans Land
Weswell I.
Cambridge G.
Collier Bay
Timor
Flores
Sumba or Sandalwood
Sumbawa
Lombok
Rotti
C. Tribulation
Halifax B
Cumberland I.
1799
New Caledonia
Loyalty Is
Erromango
New Hebrides
Jervis B. 1799
Tropic of Capricorn
Moreton Bay
Brisbane
C. Byron
Norfolk I.
(Brit.)
(Penal Settlement)
Lord Howe I.
(Brit.)
Port Macquarie
NEW SOUTH WALES
Port Hunter
1797
Sydney & Pt Jackson
Botany B.
1770
Bathurst
1815
Camden
Lachlan R.
Blue Mts
Cape Howe
1798
Corio Bay 1798
1824
Wilson Prom.
C. Otway
Port Phillip
Tasman
S. Hunter
1642
Bass Strait
1798
Launceston
1806
TASMANIA
(Van Diemans L.)
Hobart
1804
Spencer G.
St Vincent G.
Kangaroo I.
Nuyts Land
Recherche Archip.
Lions Ld
King George Sd
Swan R. Settlement
Swan R.
Geographe B.
C. Naturaliste
C. Leeuwin
Edels Land
Endrachts Land
De Witts Land
Dampier
C. Leveque
1699
Exmouth G.
N. West Cape
Shark
1616
Steep Pt.
Melville I.
Bathurst I.
1825
Van Diemans Land
NEW ZEALAND
North I.
1642
Mt Egmont
Cook Str.
North C.
East C.
Banks Pen.
Stewart I.
British
Dutch
French
Longitude East 140 of Greenwich
120
130
140
150
160
170
180
10
20
30
40

BOSTON PUBLIC LIBRARY

37.

John Bartholomew & Co. Edinr.

AUSTRALIA 1831

1825 New South Wales Boundary extended from 135° to 129° E.
1825 Van Diemen's Land separated from N.S.W.
1831 Western Australia, Boundary defined

AUSTRALIA 1851

1836 South Australia, Boundary defined
1851 Victoria separated from N.S.W.

English Miles
0 500 1000

AUSTRALIA 1859

1856 Van Diemen's Land changed to Tasmania
1859 Queensland separated from N.S.W.

AUSTRALIA 1863

1861 South Australia extended to 129° E.
1862 Queensland extended to 138° E.
1863 Northern Territory annexed to S. Australia.

BOSTON PUBLIC LIBRARY

English Miles
0 500 1000

John Bartholomew & Co., Edinr.

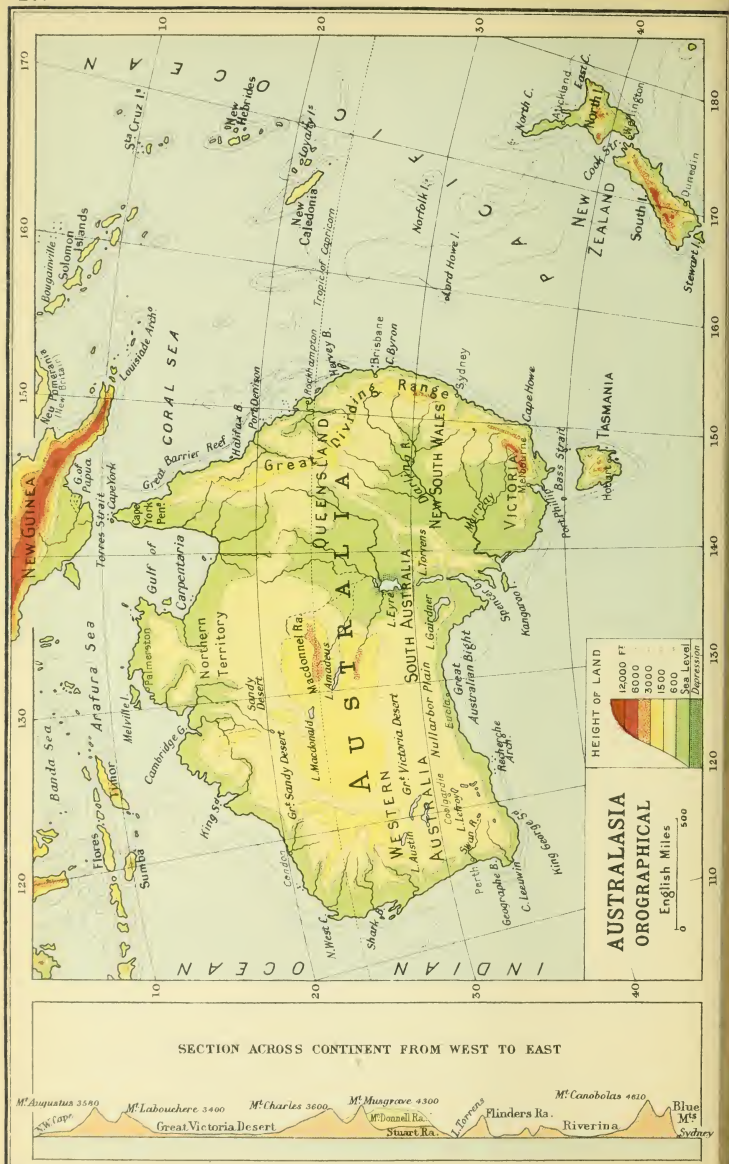
AUSTRALASIA
OROGRAPHICAL
English Miles
0
500
HEIGHT OF LAND
12000 FT
8000
6000
3000
1500
600
Sea Level
Depression
AUSTRALIA
QUEENSLAND
NEW SOUTH WALES
VICTORIA
SOUTH AUSTRALIA
WESTERN AUSTRALIA
Northern Territory
NEW GUINEA
TASMANIA
NEW ZEALAND
North I.
South I.
Stewart I.
Great Dividing Range
Great Barrier Reef
CORAL SEA
Arafura Sea
Banda Sea
Timor
Flores
Sumba
Melville I.
Palmerston
Cambridge G.
King Sound
Gulf of Carpentaria
Torres Strait
Cape York Pen.
Cape York
Lousiade Arch.
Louisiade Arch.
G. of Papua
New Britain
New Hanover
Bougainville
Solomon Islands
Ste Cruz Is.
New Hebrides
Loyalty Is.
New Caledonia
Norfolk I.
Lord Howe I.
Tropic of Capricorn
Rockhampton
Hervey B.
Brisbane
C. Byron
Sydney
Cape Howe
Port Denison
Hughes B.
Melbourne
Port Phillip
Bass Strait
Hobart
Kangaroo I.
Spencer G.
Lake Torrens
L. Eyre
L. Gairdner
L. Amadeus
L. Macdonald
Macdonnell Ra.
Sandy Desert
Gt. Sandy Desert
Gt. Victoria Desert
Nullarbor Plain
Great Australian Bight
Eucla
Recherche Arch.
King George S.
C. Leeuwin
Geographe B.
Perth
Swan R.
L. Lefroy
L. Austin
Coolgardie
Shark B.
N. West C.
Cape Cuvier
INDIAN OCEAN
PACIFIC OCEAN
SECTION ACROSS CONTINENT FROM WEST TO EAST
Mt Augustus 3580
N.W. Cape
Mt Labouchere 3400
Mt Charles 3600
Great Victoria Desert
Mt Musgrave 4300
Mt Donnell Ra.
Stuart Ra.
L. Torrens
Flinders Ra.
Mt Canobolas 4610
Riverina
Blue Mts
Sydney

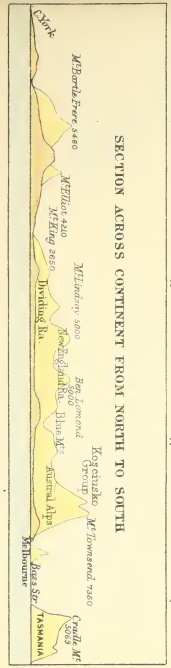

John Bartholomew & Co., Edin.r

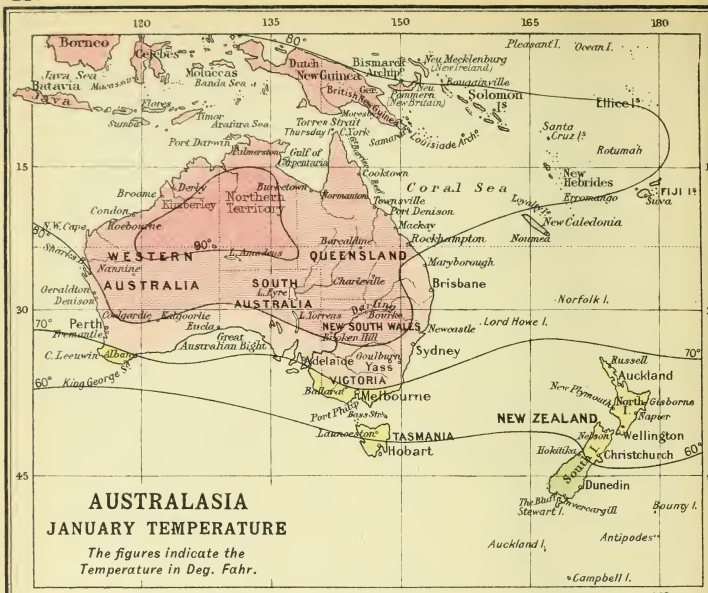
AUSTRALASIA
JANUARY TEMPERATURE
The figures indicate the Temperature in Deg. Fahr.
Borneo
Celebes
Moluccas
Banda Sea
Java Sea
Batavia
Java
Macassar
Flores
Sumba
Timor
Arafura Sea
Dutch New Guinea
Bismarck Archip.
New Mecklenburg (New Ireland)
Bougainville
British New Guinea
New Pommern (New Britain)
Solomon Is
Ellice Is
Pleasant I.
Ocean I.
Santa Cruz Is
Rotumah
Torres Strait
Thursday I.
C. York
Samarai
Louisiade Arch.
Port Darwin
Palmerston
Gulf of Carpentaria
Cooktown
Coral Sea
New Hebrides
Erromango
FIJI Is
Suva
Loyalty Is.
New Caledonia
Noumea
Broome
Derby
Kimberley
Northern Territory
Burketown
Normanton
Townsville
Port Denison
Mackay
Rockhampton
Condon
Roebourne
N.W. Cape
Shark's B.
WESTERN AUSTRALIA
L. Amadeus
Barcaldine
QUEENSLAND
Maryborough
Nannine
Geraldton
Denison
SOUTH AUSTRALIA
L. Eyre
Charleville
Brisbane
Norfolk I.
Perth
Fremantle
Coolgardie
Kalgoorlie
Eucla
L. Torrens
Darling
Bourke
NEW SOUTH WALES
Newcastle
Lord Howe I.
Broken Hill
Great Australian Bight
C. Leeuwin
Albany
Adelaide
Goulburn
Yass
Sydney
King George Sd.
VICTORIA
Ballarat
Melbourne
Port Phillip
Bass Str.
Launceston
TASMANIA
Hobart
Russell
Auckland
New Plymouth
North I.
Gisborne
Napier
NEW ZEALAND
Nelson
Wellington
Hokitika
Christchurch
South I.
Dunedin
The Bluff
Invercargill
Stewart I.
Bounty I.
Antipodes
Auckland I.
Campbell I.
120
135
150
165
180
80°
70°
60°
50°
30
15
45

AUSTRALASIA
JULY TEMPERATURE
The figures indicate the Temperature in Deg. Fahr.
Borneo
Celebes
Moluccas
Banda Sea
Java Sea
Batavia
Java
Macassar
Flores
Sumba
Timor
Arafura Sea
Dutch New Guinea
Bismarck Archip.
New Mecklenburg (New Ireland)
Bougainville
British New Guinea
New Pommern (New Britain)
Solomon Is
Ellice Is
Pleasant I.
Ocean I.
Santa Cruz Is
Rotumah
Torres Strait
Thursday I.
C. York
Samarai
Louisiade Arch.
Port Darwin
Palmerston
Gulf of Carpentaria
Cooktown
Coral Sea
New Hebrides
Erromango
FIJI Is
Suva
Loyalty Is.
New Caledonia
Noumea
Broome
Derby
Kimberley
Northern Territory
Burketown
Normanton
Townsville
Port Denison
Mackay
Rockhampton
Condon
Roebourne
N.W. Cape
Shark's B.
WESTERN AUSTRALIA
L. Amadeus
Barcaldine
QUEENSLAND
Maryborough
Nannine
Geraldton
Denison
SOUTH AUSTRALIA
L. Eyre
Charleville
Brisbane
Norfolk I.
Perth
Fremantle
Coolgardie
Kalgoorlie
Eucla
L. Torrens
Darling
Bourke
NEW SOUTH WALES
Newcastle
Lord Howe I.
Broken Hill
Great Australian Bight
C. Leeuwin
Albany
Adelaide
Goulburn
Yass
Sydney
King George Sd.
VICTORIA
Ballarat
Melbourne
Port Phillip
Bass Str.
Launceston
TASMANIA
Hobart
Russell
Auckland
New Plymouth
North I.
Gisborne
Napier
NEW ZEALAND
Nelson
Wellington
Hokitika
Christchurch
South I.
Dunedin
The Bluff
Invercargill
Stewart I.
Bounty I.
Antipodes
Auckland I.
Campbell I.
120
135
150
165
180
80°
70°
60°
50°
40°
30
15
45

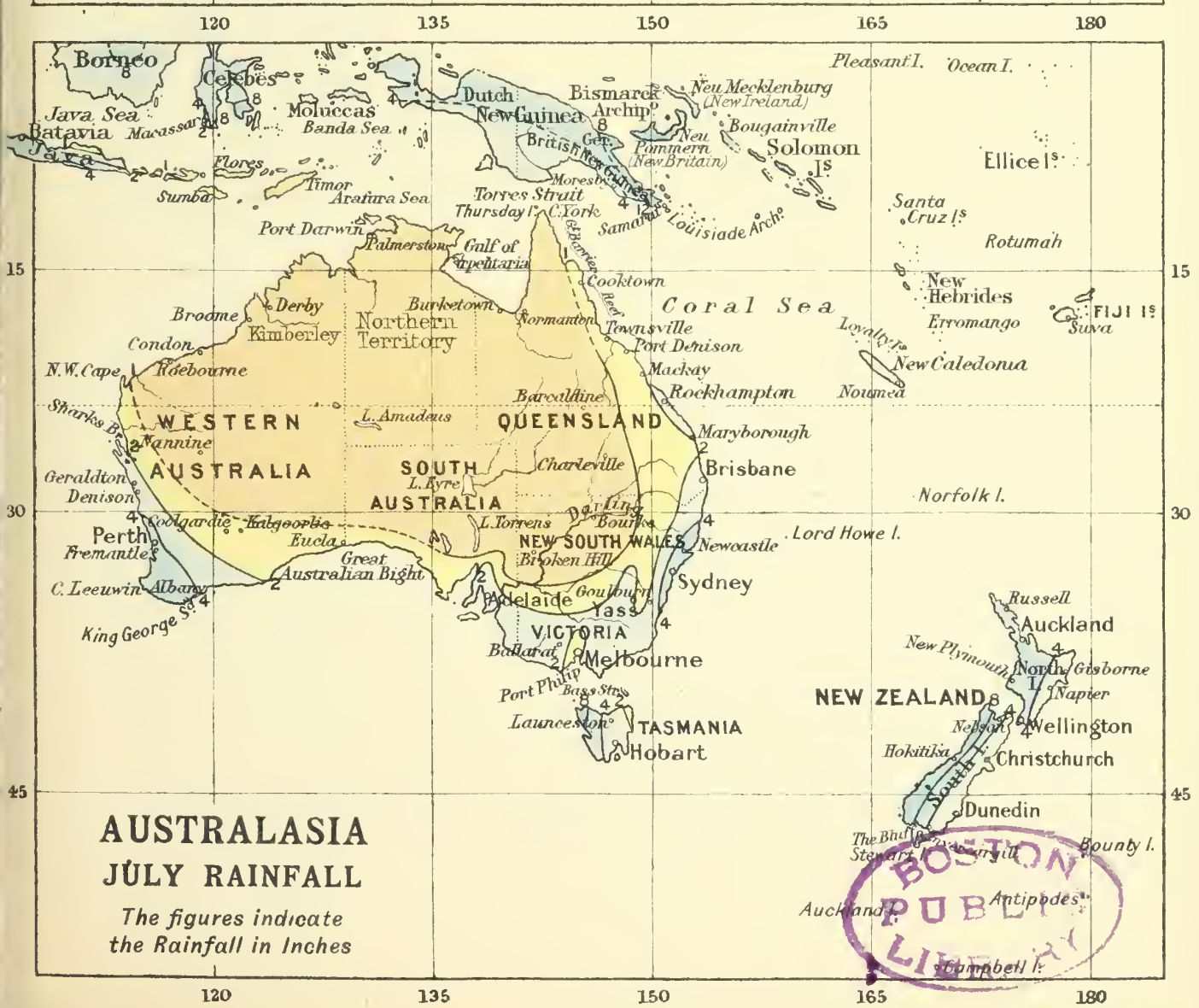

BOSTON PUBLIC LIBRARY

John Bartholomew & Co., Edinr.

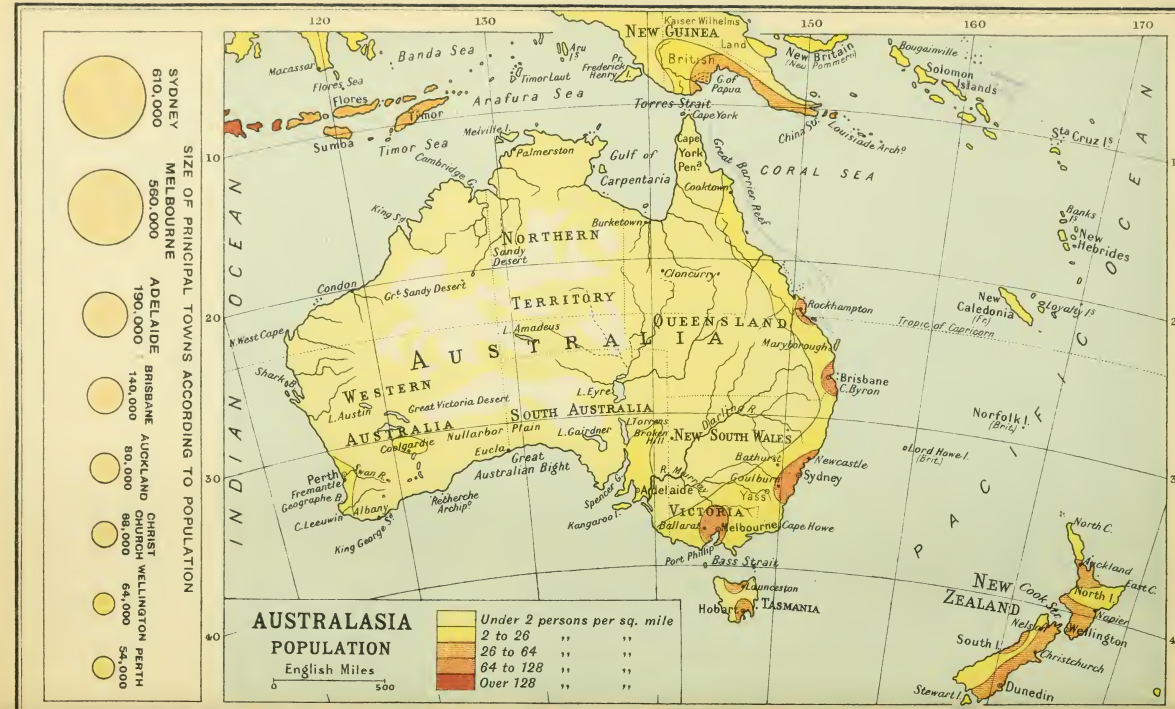
AUSTRALASIA
POPULATION
English Miles
0 500
Under 2 persons per sq. mile
2 to 26 ,, ,,
26 to 64 ,, ,,
64 to 128 ,, ,,
Over 128 ,, ,,
SIZE OF PRINCIPAL TOWNS ACCORDING TO POPULATION
SYDNEY 610,000
MELBOURNE 560,000
ADELAIDE 190,000
BRISBANE 140,000
AUCKLAND 80,000
CHRIST CHURCH 68,000
WELLINGTON 64,000
PERTH 54,000
NEW GUINEA
British New Guinea
Kaiser Wilhelms Land
New Britain (Neu Pommern)
Bougainville
Solomon Islands
Banda Sea
Aru Is
Pt. Frederick Henry
Timor Laut
Arafura Sea
Macassar
Flores Sea
Flores
Timor
Sumba
Timor Sea
Melville I.
Cambridge G.
Palmerston
Gulf of Carpentaria
Torres Strait
Cape York
Cape York Pen.
G. of Papua
Great Barrier Reef
Cooktown
Louisiade Archo.
China Sea
CORAL SEA
Sta Cruz Is
Banks Is
New Hebrides
INDIAN OCEAN
PACIFIC OCEAN
King Sd.
Burketown
NORTHERN TERRITORY
Sandy Desert
Condon
Gt. Sandy Desert
Oloncurry
QUEENSLAND
Rockhampton
Tropic of Capricorn
New Caledonia (Fr)
Loyalty Is
N. West Cape
Shark B.
L. Amadeus
AUSTRALIA
Maryborough
Brisbane
C. Byron
WESTERN AUSTRALIA
L. Austin
Great Victoria Desert
L. Eyre
SOUTH AUSTRALIA
Darling R.
Norfolk I. (Brit.)
Lord Howe I. (Brit.)
Nullarbor Plain
L. Gairdner
Broken Hill
NEW SOUTH WALES
Coolgardie
Eucla
Great Australian Bight
Bathurst
Newcastle
Sydney
Goulburn
Perth
Swan R.
Fremantle
Geographe B.
Albany
C. Leeuwin
King George B.
Recherche Archip.
Spencer G.
Adelaide
R. Murray
Yass
VICTORIA
Kangaroo I.
Ballarat
Melbourne
Cape Howe
Port Phillip
Bass Strait
Launceston
Hobart
TASMANIA
North C.
Auckland
East C.
NEW ZEALAND
Cook Str.
North I.
Napier
Nelson
Wellington
South I.
Christchurch
Stewart I.
Dunedin
110
120
130
140
150
160
170
180
10
20
30
40

BOSTON PUBLIC LIBRARY

John Bartholomew & Co. Edinr.

THE COMMONWEALTH
OF
AUSTRALIA

BOSTON PUBLIC LIBRARY

John Bartholomew & Co., Edinr.

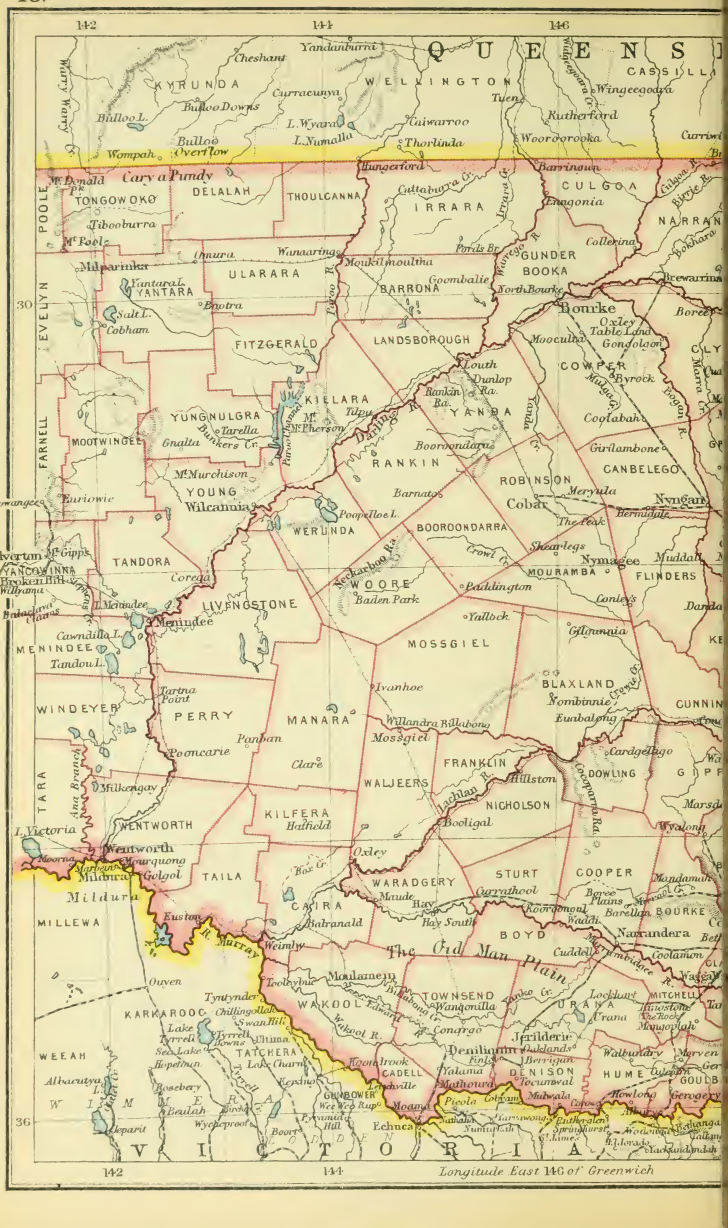
142
144
146
QUEENS
Cheshant
Yandanburni
KYRUNDA
WELLINGTON
CASSILL
Wingecooya
Curracunya
Tuen
Rutherford
Bulloo Downs
Bulloo L.
L. Wyanda
Quiwarroo
L. Numalla
Thorlinda
Woorooroka
Bulloo Overflow
Wompah
Hungerford
Barringun
Cary a Pundy
Mt Donald
POOLE
TONGOWOKO
DELALAH
THOULCANNA
Cuttaburra C.
IRRARA
CULGOA
Dragonia
NARRAN
Tibooburra
Mt Poole
Pords Br.
Collerina
Milparinka
Omura
Wanaaring
Moukilmoulina
GUNDER
BOOKA
ULARARA
Goombalie
Yantaral
YANTARA
BARRONA
North Bourke
Bourke
EVELYN
Brotra
Salt L.
Cobham
FITZGERALD
LANDSBOROUGH
Mooculba
Oxley
Table Land
Gondolgoon
COWPER
Byrock
South
Dunlop
Rankin Ra.
KIELARA
Mt M'Pherson
YANDA
Coolabah
YUNGNULGRA
Tarella
Gnalta
Dunkers Cr.
MOOTWINGEE
FARNELL
Boorondarra
Girilambone
RANKIN
CANBELEGO
M'Murchison
YOUNG
Wilcannia
ROBINSON
Meryula
Coba
Euriowie
Barnato
Nyngan
Bermidale
Poopelloe L.
WERUNDA
BOOROONDARRA
The Peak
Salvertun
M'Gipps
YANCOWINNA
Broken Hill
Wilpinna
TANDORA
Corona
Shearlegs
Nymagee
Muddall
Nerkarboo Ra.
WOORE
MOURAMBA
FLINDERS
L. Menindee
Baden Park
Paddington
LIVINGSTONE
Menindee
Yalloch
Cawndilla L.
MENINDEE
Tandou L.
Glenariff
MOSSGIEL
Tartna Point
Ivanhoe
BLAXLAND
WINDEYER
PERRY
MANARA
Willandra Billabong
Nombinnie
Euabalong
Mossgiel
Panban
Pooncarie
Clare
FRANKLIN
Cargelligo
TARA
Ana Branch
Milkengay
WALJEERS
Hillston
DOWLING
L. Victoria
WENTWORTH
KILFERA
Hatfield
NICHOLSON
Booligal
Wentworth
Moorna
Merbein
Mourquong
Mildura
Golgol
Oxley
TAILA
WARADGERY
STURT
Currathool
COOPER
Mildura
Euston
Bas C.
Maude
Hay
Hay South
Roromomon
Waldi
Barellan
BOURKE
MILLEWA
CAIRA
Balranald
BOYD
Narrandera
Murray R.
Weimby
The Old Man Plain
Cudgel
Coolamon
Wagga
Ouven
Tooleybuc
Moulamein
Lockhart
MITCHELL
Tyntynder
TOWNSEND
Urana
KARKAROOC
Chillingollah
Swan Hill
WAKOOL
Wanganella
Wakool R.
Conargo
Jerilderie
Lake Tyrrell
Tyrrell
Hattah
Lake Charm
Deniliquin
Oaklands
Berrigan
WEEAH
TATCHERA
Sea Lake
Hopetoun
Cadell
Yalama
DENISON
Tocumwal
Walbundry
HUME
Albacutya L.
Rosebery
Kooloonbrook
Mathoura
Boundary
Tocumwal
Howlong
Gerogery
W I M M E R A
Brealah
Wyckepropah
GROWER
Wee Wee Rup
Moama
Picola
Cobram
Echuca
Leparit
Boort
Kerang
Echuca
Tarnwanna
Rutherglen
Springhurst
Kiewa
Wodonga
Yackandandah
Eldorado
Tallangatta
Bethanga
V I C T O R I A
36
30
Longitude East 146 of Greenwich

BOSTON PUBLIC LIBRARY

John Bartholomew & Co., Edinr.

VICTORIA
English Miles
0
50
100
148 Longitude East of Greenwich 150
142
144
146
148
150
36
38
SOUTH AUSTRALIA
The Old Man Plain
MILLEWA
WEEAH
KARKAROOC
LOWAN
BORUNG
DUNDAS
FOLLETT
NORMANBY
VILLIERS
HAMPDEN
HEYTESBURY
POLWARTH
GRENVILLE
GRANT
RIPON
TALBOT
KARA-KARA
GLADSTONE
BENDIGO
RODNEY
MOIRA
DELATITE
BOGONG
BENAMBRA
TAMBO
DARGO
WONNANGATTA
TANJIL
BULN BULN
MORNINGTON
EVELYN
BOURKE
ANGLESEY
DALHOUSIE
CROAJINGOLONG
TATCHERA
GUNBOWER
CADELL
DENISON
HUME
GOULBURN
SELWYN
WAKOOL
TOWNSEND
URANA
BOYD
STURT
COOPER
WARADGERY
CAIRA
TAILA
BLAND
BOURKE
MITCHELL
WYNYARD
CLARENDON
HARDEN
MONTEAGLE
GEORGIANA
KING
ARGYLE
MURRAY
ST. VINCENT
BUCCLEUCH
COWLEY
BERESFORD
DAMPIER
WALLACE
WELLESLEY
AUCKLAND
MELBOURNE
Geelong
Ballarat
Bendigo
Echuca
Mildura
Wentworth
Portland
Port Phillip
Western Port
Phillip I.
Cape Otway
C. Howe
Green Cape
Twofold Bay
Bateman's Bay
Discovery Bay
C. Bridgewater
C. Nelson
Lake Victoria
L. Wellington
Mt. Kosciusko
Mt. Townsend 7260
Mt. Hotham 6100
Mt. Bogong 6508
Wagga Wagga
Narrandera
Deniliquin
Jerilderie
Goulburn
Braidwood
Albury
Beechworth
Bairnsdale
Sale
Hamilton
Warrnambool
Port Fairy or Belfast
Wilson's

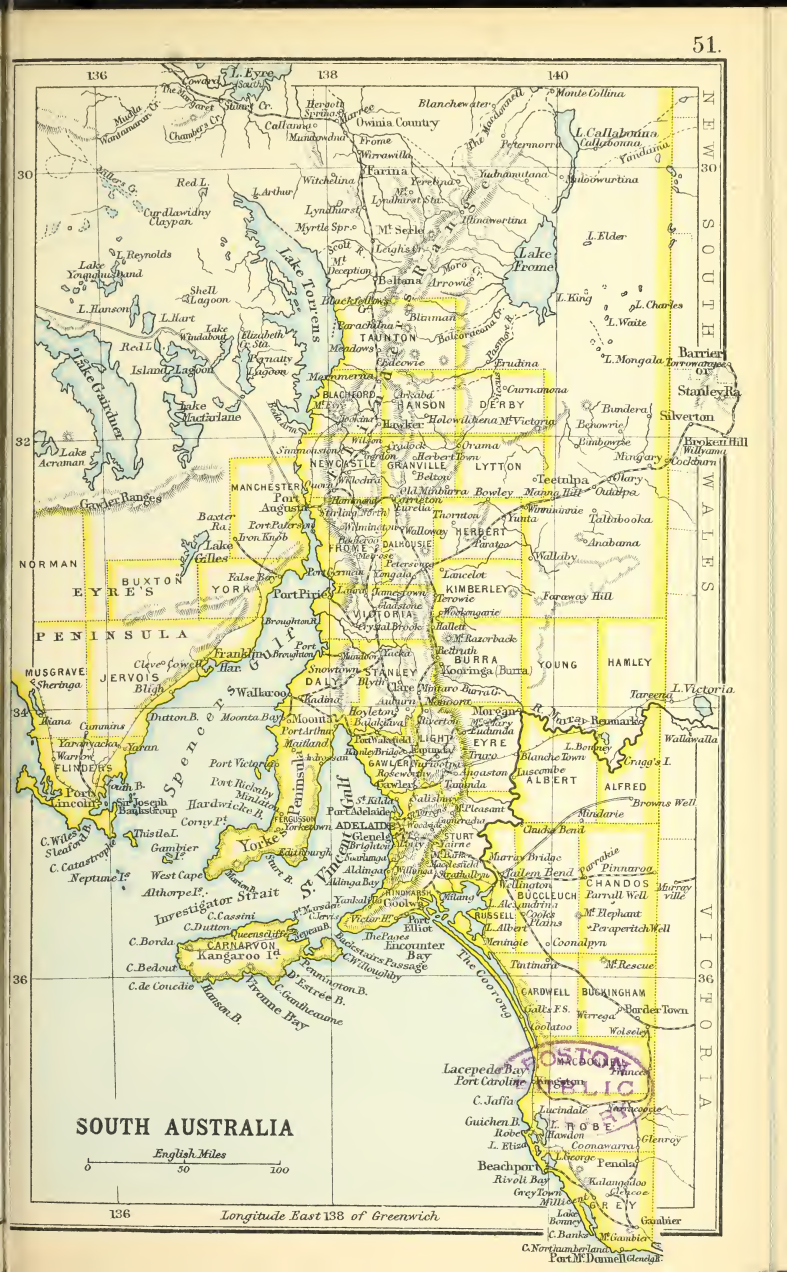
SOUTH AUSTRALIA
English Miles
0 50 100
Longitude East 138 of Greenwich
136
138
140
30
32
34
36
NEW SOUTH WALES
VICTORIA
L. Eyre
Owinia Country
Blanchewater
Monte Collina
L. Callabonna
Callabonna
Tindanna
Petermorra
Yudnamutana
Muloowurtina
Callanna
Mundowdna
Frome
Mirawilla
Tarina
Witchelina
Red L.
L. Arthur
Curdlawidny
Claypan
Lyndhurst
Myrtle Spr.
Mt. Seele
Illinawortina
L. Elder
L. Reynolds
Lake Young and Hand
Shell Lagoon
L. Hanson
L. Hart
Lake Windabout
Elizabeth Cr. Sth.
Red L.
Island Lagoon
Lake Torrens
Lake Frome
Beltana
Arrowie
Blackfellows
Blumman
Carachalla
TAUNTON
Meadows
Balcoracona
Bulcowie
Erudina
L. King
L. Charles
L. Waite
L. Mongala
Barrier Ranges
Lake Gairdner
Lake Acraman
Lake Victoriane
Macumerna
BLACKFORD
Chowabd
BANSON
Carnamona
DERBY
Holowilkena
Mt. Victoria
Bundera
Beaumont
Hawker
Silverton
Broken Hill
Wilpena
Lockburn
Mingary
Snowtown
Wilson
Crystal Brook
Orroroo
Orama
NEWCASTLE
Ingrid
GRANVILLE
Herbertown
LYTTON
Teetulpa
Olary
Oodnadatta
Gawler Ranges
MANCHESTER
Port Augusta
Wakefield
Beltana
Old Mundiwa
Beyeba
Manna Hill
Mannanarie
Eurelia
Thornton
Wimmera
Baxter Ra.
Port Pirie
Stirling North
Wilmington
Wallowa
HERBERT
Yunta
Tallebooka
Port Paterson
Iron Knob
Redcliffe
DALKEIT
Yaraka
Anabama
Lake Gilles
Petersburg
Wallaby
NORMAN
False Bay
Port Germein
Longaldin
Lancelot
BUXTON
YORK
Lowan
Jamestown
KIMBERLEY
Yarrowie
Faraway Hill
EYRE'S
PENINSULA
Broughton R.
Gladstone
VIRTOUR
Hookamgarie
Crystal Brook
Hallett
Mt. Razorback
Franklin Har.
Port Broughton
Mundy Tucker
Redruth
BURRA
Kooringa
Burra
YOUNG
HAMLEY
MUSGRAVE
Cheringa
JERVOIS
Cleve
Cowell
Snowtown
STANLEY
Hyde
Clare
Mintaro
Burra
Tareena
L. Victoria
Bligh
Walkaroo
DALY
Hadina
Auburn
Manoora
Morgan
Mannum
Reynella
Kiana
Cummins
Dutton B.
Moonta Bay
Moonta
Hoyleton
Brinkworth
Riverton
Mt. Gary
Eudunda
Yaranyacka
Yaran
Warnbo
Port Arthur
Maitland
Port Wakefield
LIGHT
EYRE
Blanche Town
L. Bonney
Wallaville
FLINDERS
Port Victoria
Port Rickaby
Minlaton
Kadina
Bridge
Kapunda
Greenock
Nuriootpa
Angaston
Tanunda
Roseworthy
GAWLER
Lyndoch
Lucombe
Craig's I.
ALBERT
Port Lincoln
Cape Donnington
Cape Joseph
Hardwicke B.
Corny Pt.
Kingscote
Yorke Peninsula
Gulf St. Vincent
St. Kilda
Salisbury
Port Adelaide
Pt. Pleasant
Mindarie
ALFRED
Browns Well
C. Wiles
Stenhouse B.
Thistle I.
Gambier Is.
Yorkeville
Ferguson
Yorketown
ADELAIDE
Woodville
Gleneig
Hindmarsh
STURT
Claude Bend
C. Catastrophe
Neptune Is.
West Cape
Edithburgh
Port Broughton
Brighton
Glenelg
Jamestown
Clare
Murray Bridge
Murray R.
Pinnaroo
Althorpe Is.
Stuart B.
Aldinga
Aldinga Bay
Willunga
Scotchmen
Wellington
CHANDOS
Murrayville
Investigator Strait
Yankalilla
Cape Jervis
Victor Hr.
Port Elliot
Milang
Goolwa
L. Alexandrina
BUCCLEUCH
Parnull Well
C. Cassini
C. Dutton
Queenscliffe
Encounter Bay
RUSSELL
L. Albert
Cooks Plains
Mt. Rephant
Peraperitch Well
C. Borda
CARNARVON
Kangaroo Is.
Backstairs Passage
Meningie
Coonalpyn
C. Bedour
C. Willoughby
Tintinara
Mt. Rescue
C. de Couedic
Hanson B.
Frome Bay
D'Estrée B.
Kingston B.
C. Gambier
The Coorong
CARDWELL
BUCKINGHAM
Salt Lk. F.S.
Werrega
Koolatoo
Border Town
Wolseley
Lacepede Bay
Port Caroline
Kingston
C. Jaffa
Lucindale
Naracoorte
Guichen B.
Robe
L. Robe
Mt. Gambier
Beachport
Rivoli Bay
Grey Town
Millicent
Penola
Kalanogoloo
Glencoe
Lake Bonney
C. Banks
C. Northumberland
Port M. Darnell
Glenelg
BOSTON PUBLIC LIBRARY

WESTERN AUSTRALIA
English Miles
0 100 200 300
Railways
Telegraphs
INDIAN OCEAN
AUSTRALIA
115
120
15
20
C. Bougainville
C. Londonderry
Admiralty Gulf
C. Voltaire
Bigge I.
York Sound
Brunswick B.
Coronation I.
L. Augustus
Champagny Sound
Camden Sound
Cockle I.
Adele I.
Buccaneer Archipelago
Lynher Riff
C. Leveque
King Sound
Collier Bay
Glenelg
Georgewater
District
Hunters R.
Mt Casuarina
C. Bussejou
Cambridge Gult
Roe
Adolphus I.
Drysdale
Forrest R.
Lyndham
Mt Horace
Mt Cockburn
Murchison Range
Pt Emerick
Beagle I.
Lacepede I.
Baleine Banks
C. Baskerville
Carnot B.
C. Boileau
Pt Gantheaume
Roebuck B.
C. Latouche Treville
Lagrange B.
C. Bossut
C. Jaubert
Dampier Land
Broome
Saddle H.
Stokes B.
Napier B.
Lennard R.
Mt Elizabeth
Mt Broome
Kimberley Division
Kimberley Goldfield
Mt Kimberley
Mt Elder
Hall
Hochtetter Plains
Fitzroy R.
Fitzroy
Mt Anna
Scott Headlands
Mt Hunter
St George Ra.
Cummins Ra.
Denison Plains
Denison Downs Homestead
Hills Creek
Tubiland
Welcome Water
Escape Well
Sandy I. Desert
Mt Muller
Bedout I.
Turtle I.
Condon Cr.
Solitary I.
Port Hedland
C. Thouin
Port Pt
Vinadong
Radi Hills
Shellborough
Nicholson
Dampier
Archip.
Delambre
Cossack
Hampton
Roebourne
Millinda
Pilbarra
Nichol
Pilbarra Division
Marble Bar
Glen Herring
Upper Hills
Nullagine
Tambourah
Hamersley Range
Mt Brockman
Mt Vigors
Mt Bruce 3800
Mt Robinson
Western Shaw
Norton Plains
Mt Macpherson
Gregory's Rutheet 1861
L. Dora
L. Auld
L. Blanche
Rudall R.
Separation Well
Discovery Well
Joanna Spr.
Moodoo
Waukarlycarly
Sahara Well
Great Sandy Desert
Godfreys Tank
Lady Edith Lake
Salt Lakes
Mt Wilson
A.C. Gregory 1856
Sandy Desert
Phillipson Ra.
Helena Spr.
Salt L.
L. White
Monte Bello I.
Barrow I.
C. Preston
Rosily I.
Thevenard I.
Muirin I.
Nth West C.
Exmouth G.
West Pilbarra
Goldfield W.
Fortescue R.
Ashburton R.
Gascoyne R.
Cape R.
Onslow
Globe Hill
Yannarie (Stewarts)
Cloates Pt.
Yalobia Well
C. Farquhar
C. Cuvier
Salt L.
Mt Wall
Hardey
Ashburton
Mt Capricorn
Palgrave Ra.
Lyndon R.
Minilya R.
Mt Thomson
Mt Sandiman
Sascoyne
Goldfield
Ashburton
Bulloo Ra.
Thring Ra.
Mt Annetus 3580
Rich Grassy Country
Barrid Downs
Ophthalmia Ra.
Nicholls Spr.
Tropic of Capricorn
Patience Well
Divers Hills
Mt Webb
Fanlore Ra.
L. Macdonald
L. Christopher
Eastern

BOSTON PUBLIC LIBRARY

John Bartholomew & Co., Edin.

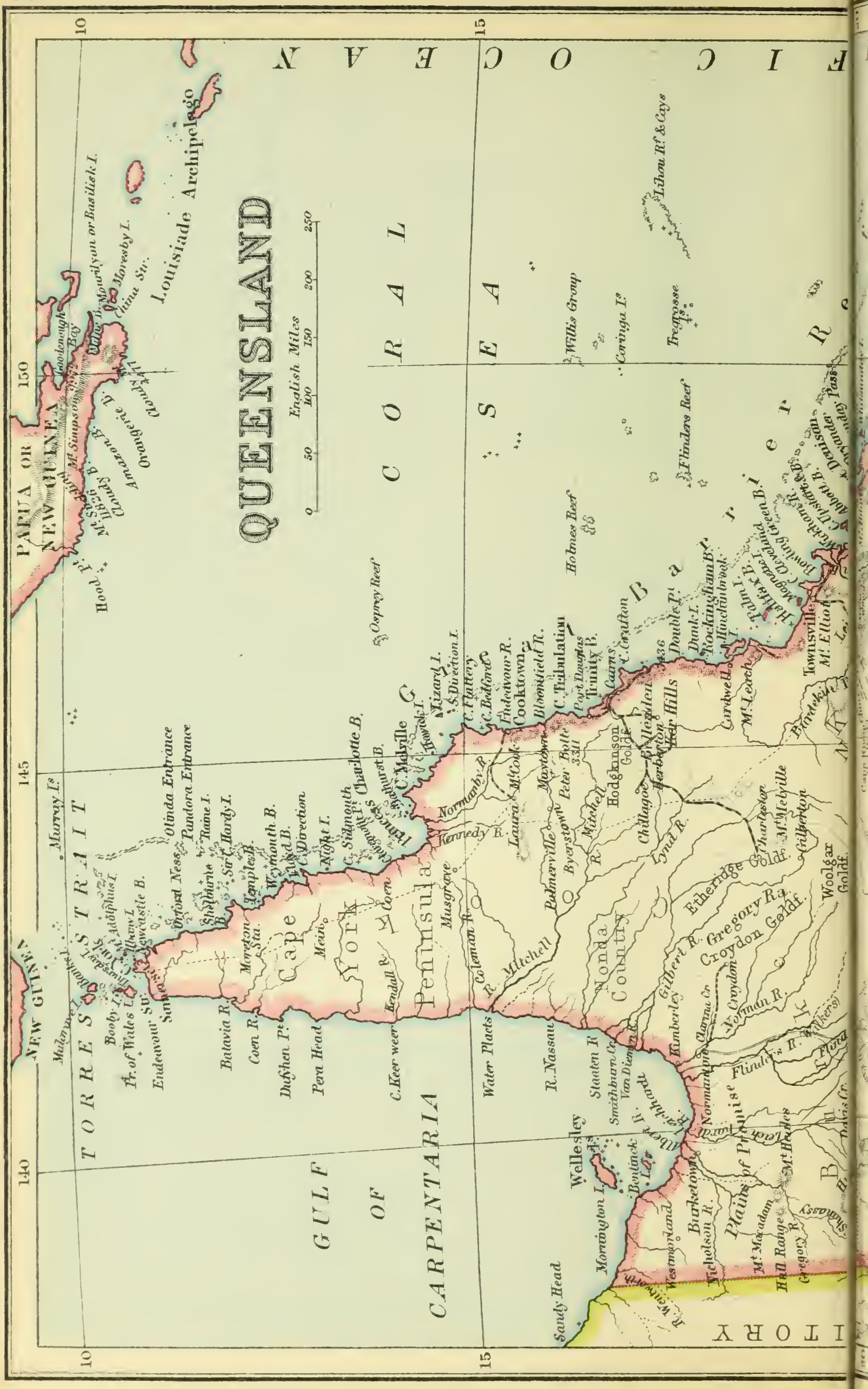
QUEENSLAND
English Miles
0 50 100 150 200 250
CORAL SEA
PACIFIC OCEAN
PAPUA OR NEW GUINEA
NEW GUINEA
Louisiade Archipelago
TORRES STRAIT
GULF OF CARPENTARIA
Cape York Peninsula
Barrier R.
Wellesley Is.
Mornington I.
Sandy Head
Cooktown
Townsville
Croydon Goldf.
Etheridge Goldf.
Gregory Ra.
Nonda Country
Plains of Promise
Burketown
Normanton
Hodgkinson Goldf.
Chillagoe
Herberton
Cairns
Trinity B.
Cardwell
Rockingham B.
Halifax B.
Cleveland B.
Bowen
Willis Group
Coringa Is.
Holmes Reef
Flinders Reef
Osprey Reef
Lihou Rf. & Cays
Murray Is.
Olinda Entrance
Pandora Entrance
Princess Charlotte B.
C. Melville
Bathurst B.
Cape Direction
Batavia R.
Coen R.
Duyfhen Pt.
Pera Head
C. Keer weer
Water Places
R. Nassau
Staaten R.
Smithburn Cr.
Van Diemen R.
Albert R.
Leichhardt R.
Flinders R.
Gilbert R.
Norman R.
Mitchell R.
Palmerville
Musgrave
Kennedy R.
Normanby R.
Endeavour R.
Bloomfield R.
C. Tribulation
Mt. Leach
Mt. Elliot
Kimberley
Gilberton
Woolgar Goldf.
Mt. Melville
Charleston
Lynd R.
Westmoreland
Nicholson R.
Gregory R.
Hell Range
TERRITORY
10 15 140 145 150

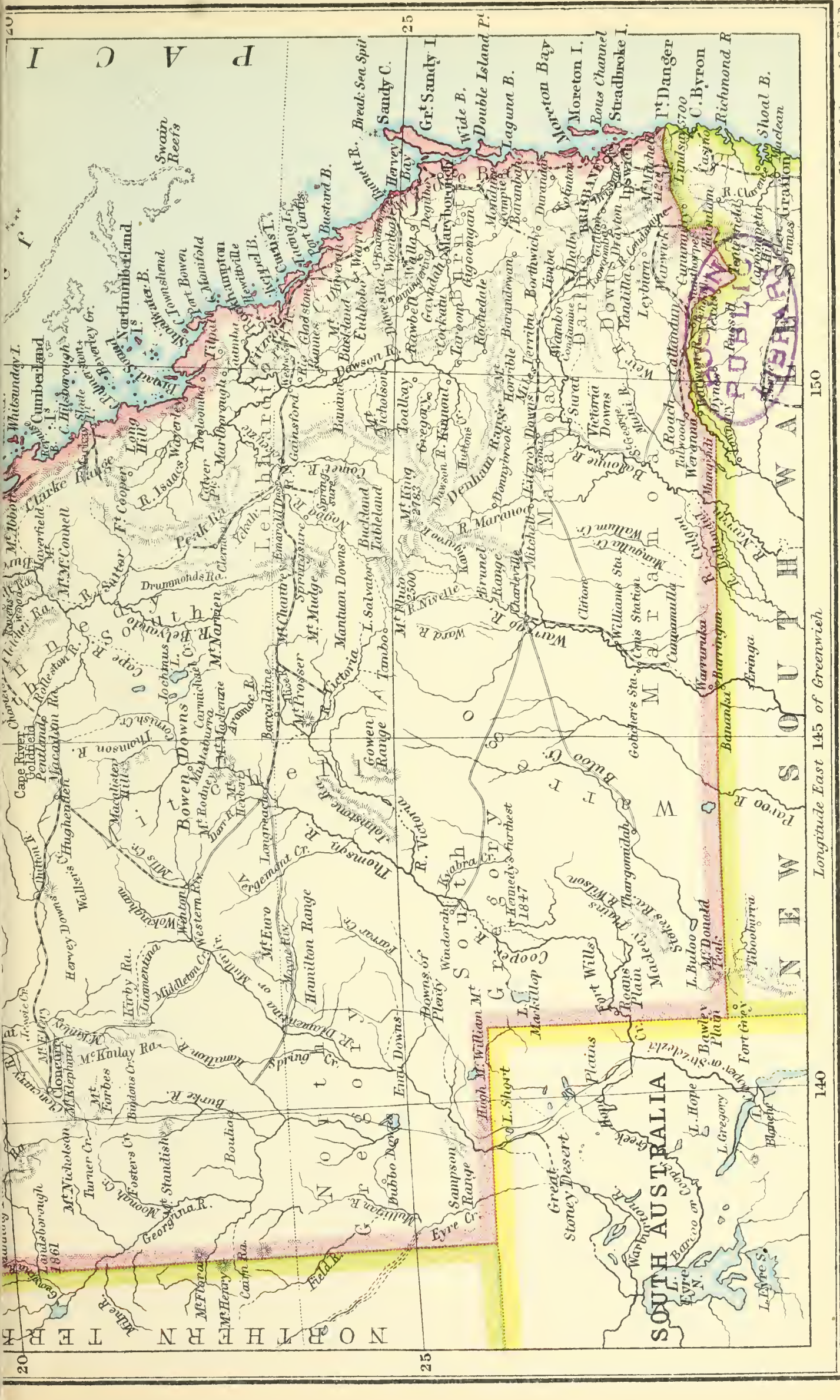

BOSTON PUBLIC LIBRARY

PAPUA
BRITISH NEW GUINEA
KAISER WILHELMS LAND
NEW BRITAIN
Huon Gulf
Gulf of Papua
BRITISH TERRITORY
DUTCH TERRITORY
TORRES STRAIT
Granville
Port Moresby
Port Glasgow
Milne Bay
Table B.
Samarai
Trobriand Is.
Kiriwina I.
Fergusson I.
D'Entrecasteaux Archipelago
Normanby I.
Engineer Group
Deboyne Is.
Tokun I.
Goodenough B.
Collingwood B.
Mt. Suckling 12,228
Mt. Victoria 13,121
Mt. Yule
Mt. Chapman
Mt. Brassey
Mt. Paul
Mt. Nisbet
Mt. Obree 10,240
Mt. Brown 7,940
Mt. Clarence
Mt. Scratchley
Mt. Trafalgar 3,973
Mt. Parkes
Mt. Adolphus
Cape York
Albany I.
Somerset
Orford Ness
Hannibal I.
Bird I.
Shelburne B.
Hardy I.
Mac Donnell
Batavia B.
Escape R.
Endeavour R.
Prince of Wales I.
Booby I.
Mulgrave I.
Banks I.
Three Sisters
Jervis I.
Deliverance I.
Thomson R.
Heath B.
Beusbach C.
Tureture
Daru
Bristow I.
Brampton I.
Kiwai
Mibu
Dawaro
Aramia I.
Bamu R.
Aiabura I.
Tagota Village
Alligator I.
Aworra
Sepoda
Bebea
Tumu
Bonito Bend
Everill Junc.
Villages
Village
Rapids
D'Albertis Junc.
Sir A. Gordon Ra.
Musgrave Ra.
Albert Victor Ra.
Albert Mts.
Strachan
Mignoo
Crokolo
Freshwater B.
Port Adolph
Hercules B.
C. Ward Hunt
Caution Pt.
Holnicote B.
Hillerton
C. South East
Dyke Aelsand B.
C. Nelson
C. Possession
C. Suckling
Redscar B.
Redscar Hd.
Yule I.
Hall Sd.
Vendigna R.
Lagoon R.
Round Hd.
Beagle B.
Hood Bay
Armit B.
Macfarlane Bank
C. Rodney
Cloudy Bay
Millen Harb.
China Str.
Basilisk I.
Moresby I.
Suckling Reef
Long Reef
Dufferne
Lusancay Is. & Reef
Lauriea I.
Vogel
Welle I.
Tuan I.
Turu-agam I.
Sabai I.
Bligh Entrance
Flinders Entrance
Portlock Reef
Murray Is.
Boot Reef
York Is.
Olinda Entrance
Pandora Entrance
Raine I.
New Colony
Friedr. Wilhelm Harb.
Astrolabe Bay
Long I.
Lotten I.
Rook I.
C. Ann
King William
Finschhafen
C. Cretin
South Cape
Alice R.
Fly R.
Strickland R.
Bamu R.
Aiabura R.
Mura R.
Kikori R.
Vanapa R.
Tauri R.
Kemp Welch R.
Musgrave R.
Mai Kussa R.
Lakekamu R.
Yuna R.
Mambare R.
Kumusi R.
Mt. Stanley Ra.
Mt. Lamington
Mt. Victoria
Mt. Obree
Mt. Brown
Mt. Clarence
Mt. Suckling
Mt. Trafalgar
Mt. Parkes
Mt. Scratchley
Mt. Yule
Mt. Chapman
Mt. Paul
Mt. Brassey
Mt. Adolphus
Longitude East 146 of Greenwich
English Miles
0 50 100 150 200
142 144 146 148 150 152
6 8 10

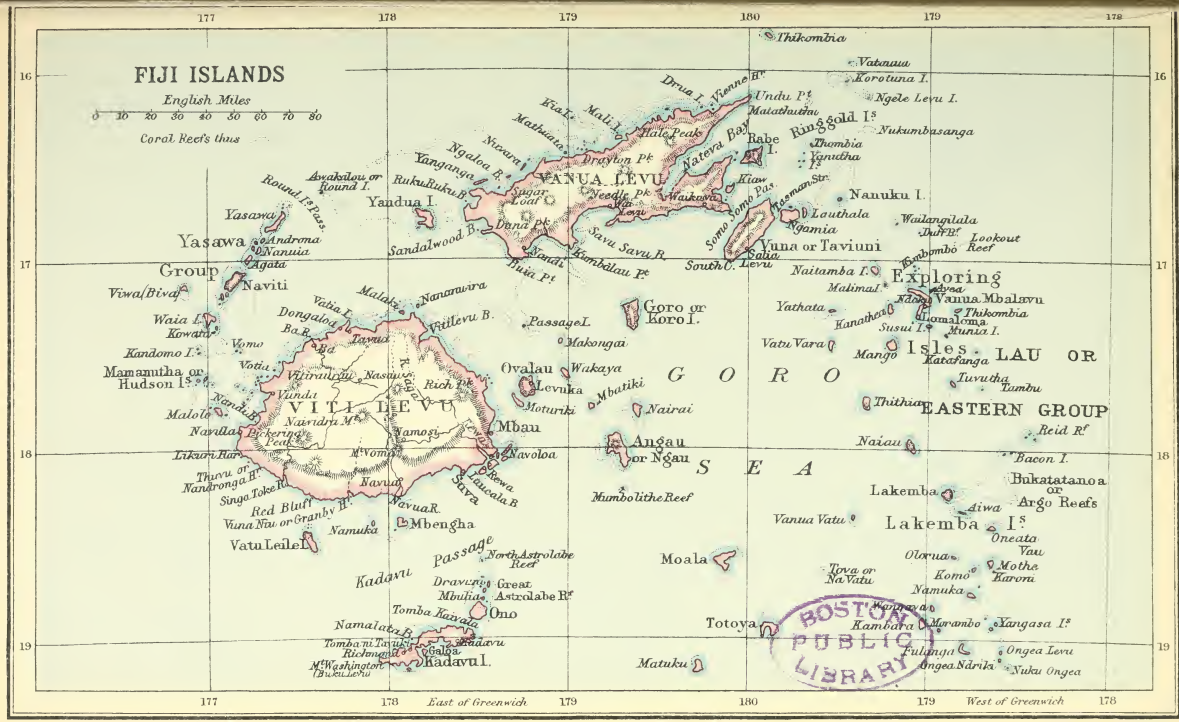

BOSTON PUBLIC LIBRARY

TASMANIA

on the same scale

Reference to Counties not named on Map.

1 Whangamomona
2 Stratford
3 Makara
4 Kiwitea
5 Pohangina
6 Oroua
7 Waipukurau
8 Danneviike
9 Woodville
10 Kairanga
11 Weber
12 Ekatahuna
13 Castle Point
14 Masterton
15 Mauriceville
16 Wairarapa

BOSTON PUBLIC LIBRARY

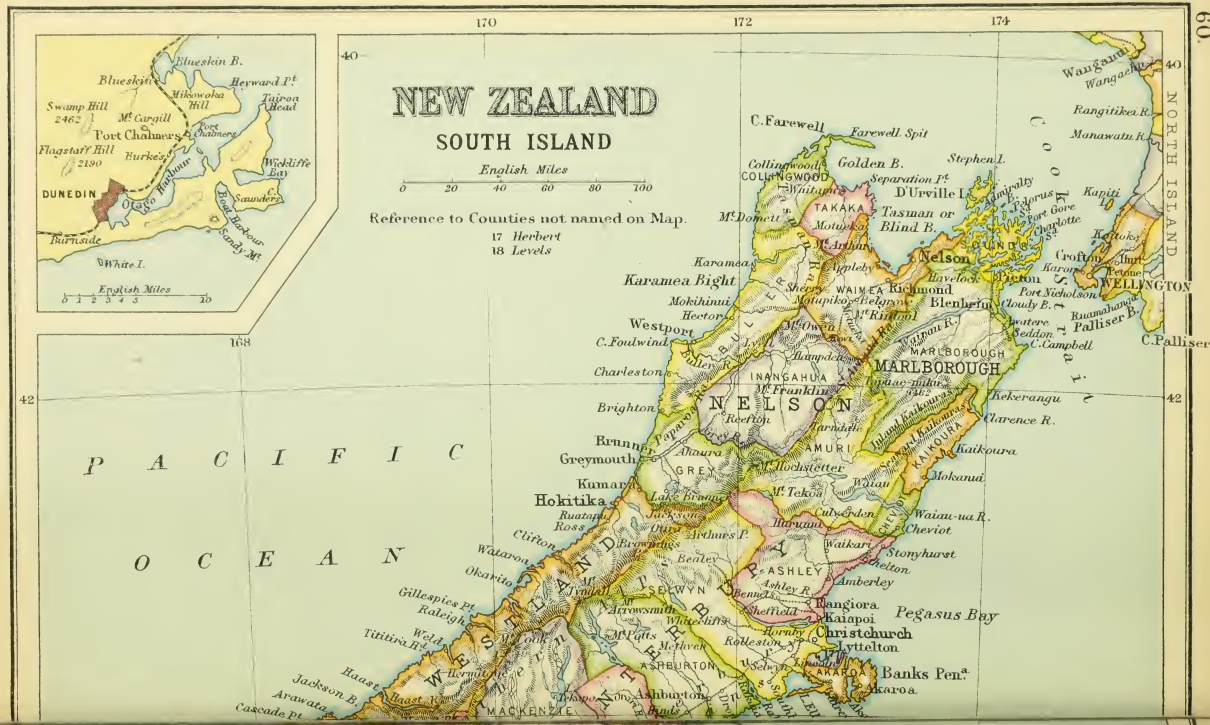
NEW ZEALAND
SOUTH ISLAND
English Miles
0 20 40 60 80 100
Reference to Counties not named on Map.
17 Herbert
18 Levels
Blueskin B.
Blueskin
Mikowoka Hill
Heyward Pt.
Swamp Hill 2462
Mt. Cargill
Tajroa Head
Port Chalmers
Port Chalmers
Flagstaff Hill 2190
Burkes
Wickliffe Bay
DUNEDIN
Otago Harbour
Broad Harbour
Saunders
Sandy Mt.
Burnside
White I.
English Miles
0 1 2 3 4 5 10
170
172
174
168
40
42
C. Farewell
Farewell Spit
Golden B.
Stephen I.
Collingwood
COLLINGWOOD
Separation Pt.
D'Urville I.
Wangaroa
Wangaehu R.
Rangitikei R.
Manawatu R.
NORTH ISLAND
Kapiti
Tasman or Blind B.
TAKAKA
Motueka
Mt. Domett
Mt. Arthur
Nelson
Kaikoura
Karamea
Karamea Bight
Hopeley
Sherry
WAIMEA
Richmond
Havelock
Picton
Crofton
Hutt
Tetanui
WELLINGTON
Mokihinui
Hectors
Motupiko
Belgrove
Mt. Rintoul
Blenheim
Port Nicholson
Cloudy B.
Ruamahanga
Palliser B.
Westport
C. Foulwind
McOwen
Wairau R.
Awatere
Seddon
C. Campbell
C. Palliser
Charleston
Buller R.
Hampden
MARLBOROUGH
INANGAHUA
Mt. Franklin
Tupuae-Hikitu 3965
Rekerangu
Clarence R.
Brighton
Roefion
Tarndale
Paparoa R.
Grey R.
Ahaura
AMURI
Kaikoura
Brunner
Greymouth
Mt. Lochsiotter
Mokanui
GREY
Mt. Tekoa
Waiau
Kumara
Hokitika
Lake Brunner
Jackson
Ruatapu
Ross
Cuby Eden
Waiau-ua R.
Cheviot
Clifton
Otira
Arthurs P.
Hurunui
Brownings
Bealey
Waikari
Stonyhurst
Wataroa
Okarito
Gillespies Pt.
Raleigh
Mt. Cook
Tasman
Ashley R.
Amberley
Shelton
Benedict
Sheffield
Rangiora
Kaiapoi
Pegasus Bay
Arrowsmith
Whitehills
Hornby
Christchurch
Tititira Pt.
Weld
Mt. Gates
McIlvren
Rolleston
Lyttelton
Haast
Jackson B.
Arawata
Cascade Pt.
Hermit
Haast R.
ASHBURTON
Selwyn
Banks Pen.
Akaroa
Ashburton
Rangitata
MACKENZIE
PACIFIC
OCEAN

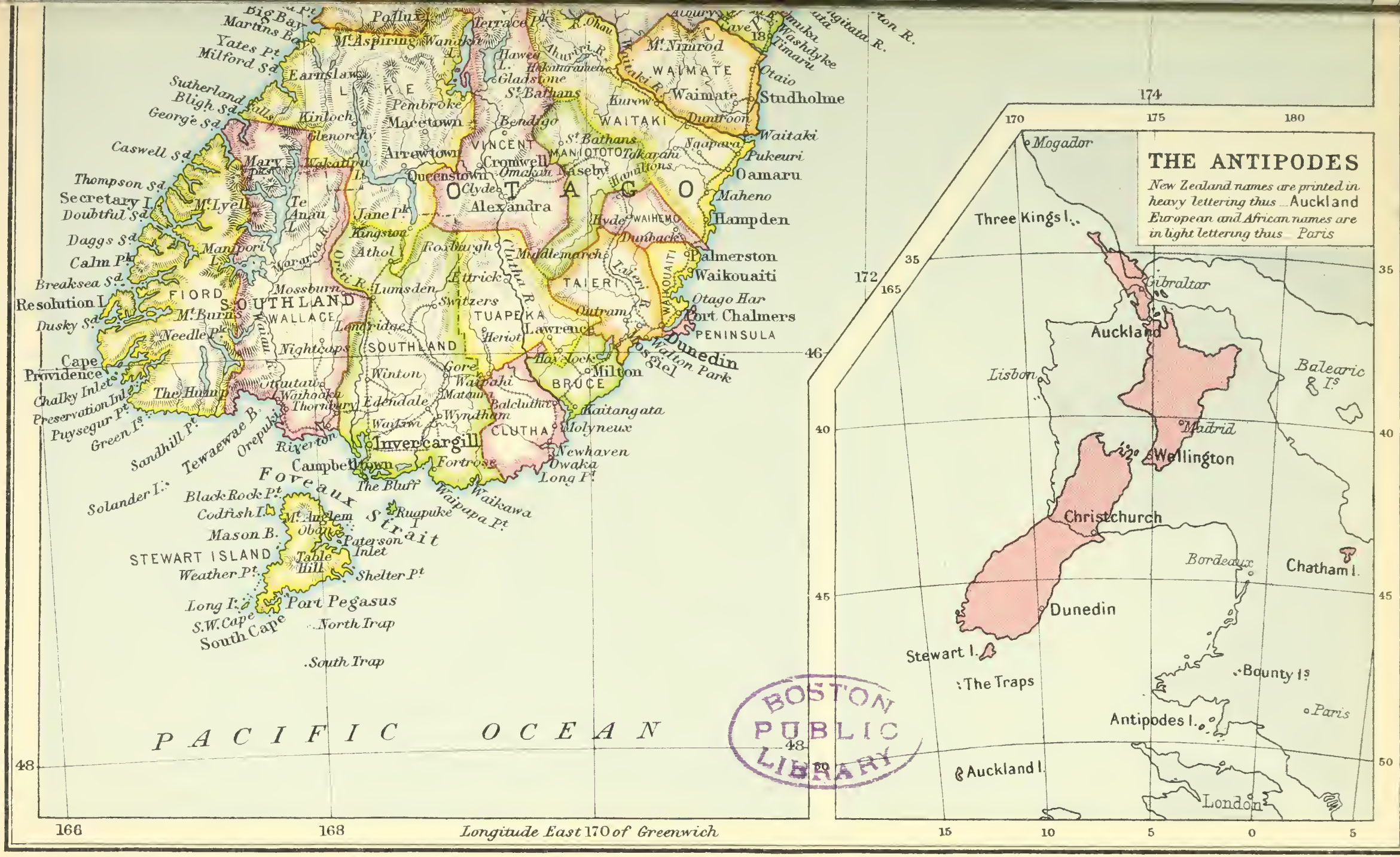

BOSTON PUBLIC LIBRARY

SIBERIA
Okhotsk
Oliutorsk
Nounivak
Bering Sea
Sea of Okhotsk
N. Kamtchatsk
Komandorski Is
Petropaulovski
Aleutian Is
Kamtchatka
Kurile Is
C. Lopatka
Nikolaevsk
R. Amur
R. Lena
Vladivostok
Yesso
Hakodate
Japan Sea
Peking
Port Arthur
Wei-hai-wei
Tientsin
Chefoo
Yellow Sea
Korea
Fusan
Tsushima
Nagasaki
Niigata
Tsuruga
Tokio (Yeddo)
Yokohama
Shanghai
Yang-tse-kiang
Loo Choo Is
Bonin Is (Japan)
Formosa (Japan)
Canton
Hong Kong (Br.)
Hainan
C. Engano
Marianne or Ladrone (German) Is
Guam (U.S.)
Philippine Islands (United States)
Manila
Bangkok
Saigon
Palawan
Mindanao
Pelew Is (Ger.)
Borneo
Labuan (Br.)
Singapore (Br.)
Tonquin
Malacca Str.
Sumatra
Padang
Bencoolen
Jaya Sea
Sunda Strait
Batavia
Java
Sunda Isles
Sumbawa
Timor
Banjermassing
Samarang
Macassar
Celebes
Gilolo
Ternate
Banda Sea
Timor Sea
Arafura Sea
Port Darwin
Palmerston
Northern Territory
Gulf of Carpentaria
Cooktown
Townsville
Bowen
Mackay
Rockhampton
Roebuck
North West C.
AUSTRALIA
WESTERN AUSTRALIA
SOUTH AUSTRALIA
Adelaide
Port Grey
Perth
Coolgardie
C. Leeuwin
King Georges Sound
Great Australian Bight
Spencer Gulf
Port Phillip
Melbourne
VICTORIA
QUEENSLAND
Brisbane
Maryborough
Gympie
Grafton
Darling R.
NEW SOUTH WALES
Sydney
C. Howe
Bass Strait
TASMANIA
Launceston
Hobart
Bathurst
Micronesia
Marshall Arch.
Jaluit
Caroline Is (German)
Gilbert Is (Br.)
Ellice Is (Br.)
Tokelau Is (Br.)
Phœnix Is
Polynesia
Bismarck Arch.
Matupi
New Guinea
Papua
Solomon Islands (Br.)
Louisiade Archipelago
Torres Str.
C. York
Coral Sea
New Hebrides
Santa Cruz Is (Br.)
Rotumah (Br.)
Fiji Is (Br.)
Viti Levu
Suva
Tonga or Friendly Is (Br.)
Navigators Is
Apia
New Caledonia (French)
Port de France (Noumea)
Loyalty Is
Norfolk I. (Br.)
Lord Howe I. (Br.)
Kermadec Is (Br.)
Asia
Auckland
North C.
New Plymouth
Cook Strait
North Is.
Napier
Wellington
NEW ZEALAND
Christchurch
Mt. Cook
South Is.
Dunedin
Invercargill
Stewart I.
Foveaux Str.
Chatham I.
Bounty I.
Antipodes I. (Br.)
Auckland I. (Br.)
Campbell I. (Br.)
Royal Company Is (Br.)
Macquarie I. (Br.)
Yokohama to Vancouver
Yokohama to S. Francisco
Pribylov
Ocean Is
Johnston I. (Br.)
Wake
Auckland to Lincoln 5430 m.
Auckland to Lima 7400 m.
Auckland to Valparaiso 7200 m.
3440 m.
1740 m.
1290 m.
1200 m.
INDIAN OCEAN
SOUTHERN OCEAN
Longitude E. of Greenwich
120
140
160
180
60
40
20

John Bartholomew & Co., Edinr.

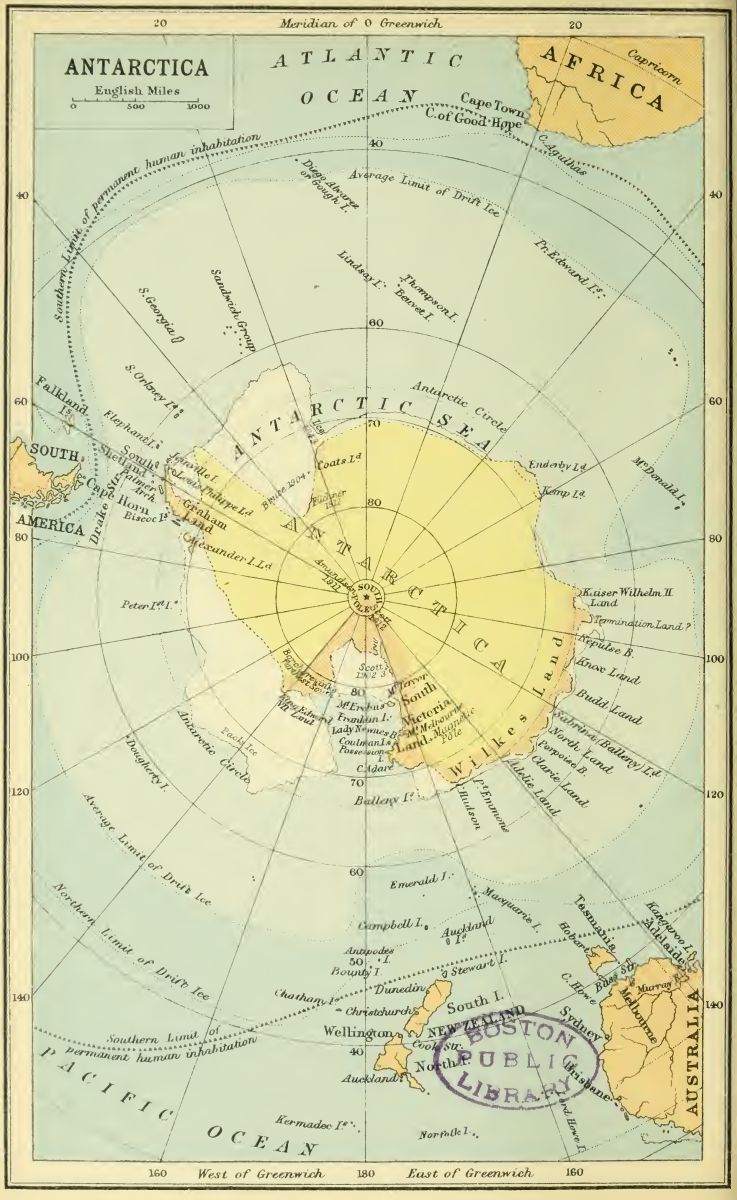

BOSTON PUBLIC LIBRARY

A
BRIEF SURVEY
OF THE COINAGES
OF AFRICA AND AUSTRALASIA
FROM THE
EARLIEST TIMES
TO THE
PRESENT DAY

A BRIEF SURVEY

OF THE

COINAGES OF AFRICA AND AUSTRALASIA

FROM THE EARLIEST TIMES TO THE PRESENT DAY

By G. C. BROOKE, B.A.

Of the Department of Coins and Medals, British Museum

[On the plates the metals of coins are denoted by the abbreviations AV (gold), AR (silver), Æ (bronze) and NK (nickel).]

AFRICA

Greek and Phœnician Colonization

The use of coined money probably came into Africa in the seventh century by intercourse with Greek and Phœnician traders. The settlement of Phœnicians at Carthage, which is attributed to the ninth century B.C., and the Greek colonization of Cyrene in the middle of the seventh century brought North Africa into touch with the two great trading peoples of the Mediterranean. Finds of coins in North Africa show that before the beginning of the sixth century Greek coins were introduced into Egypt with the growth of commercial intercourse. Three such coins are figured on Plate I. 1, 2 and 3; the first of these is a didrachm of the island of Aegina, which was the first European state to use coins, it represents on the obverse a tortoise and on the reverse a conventional incuse pattern, a type which continued at Aegina for two centuries; the second is a tetradrachm of Acanthus, a town of the great trading country of Chalcidice,

struck probably at the end of the sixth century B.C., perhaps half a century later than the Aeginetan coin. Not only did the people of North Africa make use of Greek coins which were imported by traders but they struck coins in close imitation of them; thus fig. 3 on Plate I. represents a fifth-century specimen of the famous coins of Athens bearing a helmeted head of Athena and an owl, and fig. 4 shows the reverse of a similar coin with what is probably an Egyptian symbol beside the owl, evidently struck in imitation of an Athenian coin similar to, but rather later than, fig. 3. Early coins of Athens, Aegina, Acanthus and other Greek states are found in large numbers in Egypt.

The first original coinage of Africa is that of the Greek colony of Cyrene. This colony was founded by emigrants from the island of Thera in the middle of the seventh century B.C. and later increased by large migrations from the Peloponnese and islands. Its prosperity was due largely to the produce of silphium, a plant now extinct; this plant was adopted as a coin-type and is seen with a seed-vessel of the same plant on the late sixth-century coin figured on Plate I. 5, in conjunction with a lions' head, a type of Lindus in Rhodes. The reverse of the same coin has an eagle's head with a snake in its beak, the type of Ialysus in Rhodes. This coin is therefore supposed to have some connexion with the later immigrations in which we learn from an inscription recently discovered that Rhodians participated. Cyrene became a republic after 450 B.C.; a fine coin of the early period of the republic (Plate I. 6) has the head of Zeus Ammon in a laurel wreath with a plant of silphium on the reverse. Similar coins, also bearing the silphium as obverse or reverse type, were struck at Barce and other towns in the Cyrenaica. After the death of Alexander the Great internal dissension gave Ptolemy the opportunity to bring Cyrenaica under his suzerainty (322 B.C.), but Cyrene continued to issue an autonomous coinage from time to time as the suzerainty of the Ptolemies relaxed; the Cyrenaica was bequeathed to Rome by the will of Ptolemy Apion in 96 B.C. and became organized as a Roman province in 74 B.C. (see below, p. 72).

Carthage struck no coins until for payment of her troops in Sicily she imitated the coin-types of that island, adding to them as native types the horse and palm-tree; the three beautiful coins on Plate I. 7, 8, and 9 were struck by Carthage at the beginning, middle and end of the fourth century B.C. respectively; on fig. 7 is a horse crowned by a winged Victory with a palm-tree as reverse type; on fig. 8 a head of Dido, the legendary foundress of the city, forms the obverse type with a lion in front of a palm-tree on the reverse and a Punic inscription ("People of the Camp") below; fig. 9 has on the obverse a direct imitation of the Syracusan head of Persephone surrounded by dolphins and on the reverse the Carthaginian type of the horse's head with palm-tree behind. Similar coins continued to be issued at Carthage down to the time of its destruction by the Romans in 146 B.C.

Egypt under the Ptolemies

After the death of Alexander the Great (323 B.C.) Ptolemy, as satrap of Egypt for Philip III. and Alexander IV., continued the use of the ordinary Alexander coins, and also modified this type to suit his African dominion by replacing the head of Heracles in a lion's skin by that of Alexander the Great in an elephant's skin, while retaining the old reverse of the seated Zeus and inscription of Alexander with the inconspicuous addition of the Ptolemaic badge, a thunderbolt, in the field (Plate II. 1). This reverse type was later superseded by a figure of Athena Promachos which continued in use to the end of the reign. In 306–5 B.C., Ptolemy assumed the title of king, and after that date must have been issued the coins bearing his own name with this title, which were issued concurrently with the earlier types. An early coin of this period (305–285 B.C.) is the gold stater with the head of Ptolemy on the obverse and on the reverse Alexander the Great in a chariot drawn by four elephants (Plate II. 3); other issues of Ptolemy as king were of the type figured on Plate II. 2, with the head of Ptolemy and an eagle on a thunderbolt, and were struck on the Phœnician weight-standard to meet the requirements of increased commercial

relations between Egypt and Phœnicia: this standard and this type with very slight changes in portraiture and variations in the position and number of eagles on the reverse, continued throughout the Ptolemaic era. The chief interest of the coinage lies, therefore, in a few exceptional coins which bear fine portraits, and in the difficulty of attribution of the rest owing to the continuance of both portrait and reverse type of Ptolemy I. with only slight modifications. In 285 B.C., Ptolemy I. abdicated in favour of his son by Berenice, who was afterwards known as Ptolemy Philadelphus; he issued coins similar to the regal coins of his father, in fact there is in some cases considerable doubt which should be attributed to him. A series of gold coins which were first issued in this reign refers to the worship of Ptolemy (I.) Soter and his wife Berenice as "*Theoi*," coupled with that of the reigning monarch and his wife as "*Adelphoi*," Ptolemy II. having married his sister Arsinoe, a practice followed by later Ptolemies; a gold tetradrachm of this series is figured on Plate I. 4, showing on one side the heads of Ptolemy Soter and Berenice and on the other the reigning king and his consort. A very fine portrait of Ptolemy III., Euergetes (246–221 B.C.), is seen on the gold coin the obverse of which is illustrated on Plate II. 5; it has as reverse type a cornucopia, the symbol of prosperity. During this reign the king invaded the empire of Seleucus II., leaving his wife Berenice II. to govern Egypt; it was probably during his absence that Berenice struck a series of coins (a gold one is figured on Plate II. 6) with her head on the obverse and on the reverse a cornucopia and her inscription with the title of Queen; as these coins are struck on the Attic weight instead of the Phœnician, it is probable that Berenice issued them to meet the expenses of the war in Asia Minor. Fig. 7 on Plate II. is the obverse of a gold coin with a portrait of Arsinoe III., the wife of Ptolemy IV., Philopator (221–204 B.C.), who was a weak ruler but succeeded in keeping his dominions intact against the attacks of Antiochus III., who annexed from Ptolemy V. (Epiphanes) the more important part of the Ptolemaic foreign possessions, and afterwards gave him

in marriage his daughter Cleopatra; the son of this marriage, Ptolemy VI., Philometor (181–146 B.C.), is seen on the tetradrachm figured on Plate II. 8. The gold coin figured on Plate II. 9, illustrates an interesting series bearing the portrait of Arsinoe II., wife of Philadelphus, which was issued from time to time by the Ptolemies in commemoration perhaps of the royal marriage; the one here illustrated is attributed to the reign of Ptolemy V. and Cleopatra I. The famous Cleopatra (Cleopatra VII., 51–30 B.C.), who married Mark Antony, issued silver and bronze coins; the obverse of one of her bronze coins, showing her portrait, is figured on Plate II. 10. In 30 B.C. Egypt became a Roman province and was reserved as the special property of the Emperor, and specially administered by an agent directly responsible to himself; a long series exists of debased silver coins of the Roman Emperors from Augustus to Diocletian (296 A.D.), struck at Alexandria, which have for the most part no special interest; a parallel bronze issue lasted to the reign of Commodus (177–192 A.D.), that of Hadrian (117–136 A.D.), illustrated on Plate III. 1, bears as its reverse type a personification of the river Nile.

Roman Colonization

Rome, during her wars with Carthage, encouraged the kings of Numidia to extend their power into Carthaginian territory, with the result that by the time of the destruction of Carthage (146 B.C.) Numidia was next to Egypt the richest African power; the death of Micipsa, the last survivor of the three sons of Massinissa, left his two sons and his nephew Jugurtha to share this rich kingdom, an arrangement which soon led to the murder of one of the sons and continual encroachment of Jugurtha upon the other son's dominions. Thus Rome, as trustee for the adjustment of the kingdom, was led into the war which ended in the organization of a part of Numidia as a Roman province and the miserable death of Jugurtha in a Roman dungeon (104 B.C.); a coin of Jugurtha figured on Plate III. 2, shows his portrait on the obverse and on the

reverse an elephant. In the Civil War of 51–46 B.C. the Pompeian party was in possession of Africa, where the leaders rallied after their defeat at Pharsalia and put Scipio in command of the troops with Cato as his lieutenant; they were assisted by Juba, the king of that portion of Numidia which had been left to Hiempsal II. after the defeat of Jugurtha. Figs. 3, 4, 5, and 6, on Plate III., form an interesting illustration of this Civil War; fig. 3 is a silver coin with portrait of Juba; figs. 4 and 5 are denarii of Scipio, one bearing a head of Jupiter and an elephant, and the other a head representing Africa in an elephant's skin with her agricultural symbols, the corn-ear and plough, in the field, and the inscription of Scipio with title *Imperator*, and on the reverse a figure of Hercules resting on his club, and the name of Eppius, Scipio's legate in Africa; fig. 6 is a coin of Cato bearing a head of Liberty and a figure of Victory, supposed to have been struck in Africa. After their defeat at the battle of Thapsus in 46 B.C. Juba, Scipio and Cato all committed suicide, and Numidia was now reorganized as part of the Roman province of Africa under the name of Africa Nova, the title Africa Vetus being applied to Carthage and the portion of Numidia which became a province in 104 B.C. (see above, p. 71). The son of Juba was made king of Mauretania (25 B.C.–23 A.D.) by Augustus, and married Cleopatra Selene, the daughter of Mark Antony and the famous Cleopatra; his silver coin, figured on Plate III. 7, shows portraits of himself and his wife; his son Ptolemy was murdered in 40 A.D. by the emperor Caligula and Mauretania then made a Roman province. A coin of the province of Cyrenaica (see above, p. 68) is seen on Plate III. 8; it was struck in 31 B.C. by Scarpus, the legate who transferred his allegiance from Antony to Augustus after the battle of Actium, and bears the African type of the head of Zeus Ammon and a Victory standing on a globe, and inscription and titles of Augustus. After the consolidation of the Roman provinces of Africa, the imperial administration continued almost undisturbed until the Vandal invasion; one of the few serious disturbances, the revolt of Macer against Nero in 68 A.D., is

illustrated by figs. 9*a*, 9*b* on Plate III., which show the coins struck by Macer with his own portrait. An imperial mint at Carthage was opened from 305–308 A.D.; from 308–311 it was in the hands of a pretender, Alexander; a gold solidus of Diocletian and a bronze coin of Maximian are illustrated on Plate III. 10, 11; they both bear the type of *Felix Adventus*, commemorating a visit of the emperor to the province, the mint-marks (PK, PKS) on the reverse show them to have been struck at Carthage.

Vandal and Byzantine Emperors

In 429 A.D. the quarrel of two Roman generals in Africa, Boniface and Aetius, led to the former appealing for help to Gaiseric, king of the Vandals in Spain; the request was readily granted and the opportunity seized for an invasion of Africa on an immense scale, and the whole of Roman Africa was immediately occupied by the Vandals, with the exception of Carthage, which was taken ten years later. Gaiseric continued the use of Roman coins and made imitations of them, and after the taking of Carthage issued in addition a native bronze coinage (Plate IV. 1) on which appears the horse's head, the type of Carthage, and a mark of value XLII below, and on the reverse a Vandal soldier and the inscription KARTHAGO. Unfortunately no coins were issued, or at least none are now known, bearing the name of this first and greatest of the Vandal kings, the king who pillaged Rome (455 A.D.) and organized the Vandal empire in Africa. His successor Huneric (477–484 A.D.), who married Eudocia, the daughter of the Empress Eudoxia whom Gaiseric carried away from Rome to Carthage, issued bronze coins with a female figure personifying Carthage, but like his father did not put his name on the coins. It was Gunthamund (484–496 A.D.) who first issued a silver coinage in his own name; his efforts to establish his rule in Sicily were frustrated by the Ostrogoth Theodoric, whose sister married Gunthamund's successor Trasamund. In Trasamund's reign (496–523 A.D.) the gold coins of the Byzantine emperor Anastasius (491–518

A.D.) were imitated by the Vandals. On Plate IV. are illustrated an original solidus of Anastasius (fig. 2) and a Vandal imitation (fig. 3). Hilderic (523–530 A.D.) was deposed in 530 A.D. on account of his general unpopularity and his ill success against the Mauri, and the emperor Justinian (527–565 A.D.) took the opportunity of interfering in Vandal affairs, with the result that in 533 A.D. Belisarius, after a brilliant campaign, captured Carthage and led Gelimer, the successor of Hilderic, in triumph through Constantinople, and the Vandal kingdom was brought suddenly to an end. On Plate IV. may be seen silver coins bearing the names of the last four Vandal kings, Gunthamund (fig. 4), Trasamund (fig. 5), Hilderic (fig. 6) and Gelimer (fig. 7).

Justinian I, the great Byzantine emperor and law-giver, after his conquest of Africa continued the issue of silver coins similar to those of the Vandals, and struck at Carthage a new bronze coinage of the Byzantine system introduced by Anastasius I; a specimen of this bronze coinage is figured on Plate IV. 8 with a facing bust of Justinian on the obverse, and on the reverse the mark of value M, the date ANNO XIII and the mint-mark CAR (Carthage). The successors of Justinian continued to strike coins at the mint of Carthage; Africa was put under an Exarch during the reign of Maurice Tiberius (582–602 A.D.). An Exarch of Africa, Heraclius, leading one of the many conspiracies of the reign, defeated the stupid emperor Phocas in 610 and was himself crowned emperor at Constantinople; during his reign (610–641) considerable use was made of the Carthage mint. A solidus of typical African "dumpy" fabric is figured on Plate IV. 9 on the obverse of which are seen figures of Heraclius and his son Heraclius Constantine, who was associated with him in the empire the year after his birth and usually appears with him on his coins. For fifty years after the Arab invasion of Africa in 647 the mint of Carthage still worked under the Byzantine emperors; gold coins were struck there by Constantine IV., who reigned from 668–685 (Plate IV. 10), and some even as late as 698, the year in which Carthage was finally taken by the Arabs.

Mohammedan Conquest

The Arab invasion of Africa fell first on Egypt, which was conquered in 641 A.D., and then spread beyond Tunis with little opposition and little permanent result except the foundation of Kairuan near the old capital, Carthage, in 670 A.D. During this period (until 696 A.D.) the Arabs struck coins in imitation of the Byzantine coins which they found in circulation; one figured on Plate V. 1 shows a very close resemblance to the dumpy solidus of Heraclius and Constantine on Plate IV. 9; it has Greek legends and closely imitates the two figures on the obverse, and on the reverse modifies the cross to suit the requirements of Mohammedan religion. After defeats at the hands of Byzantines and Berbers the Arabs were successful in conquering North Africa, and crossing to Spain established a frontier post at Gibraltar (712 A.D.), the name of which (a corruption of Jabal-Tarik, "Tarik's hill") perpetuates the memory of Tarik, the commander of the first expedition to Spain. The Omayyad Caliphs, under whom the conquest was achieved, ruled over the whole of North Africa from Egypt to Morocco till the middle of the eighth century; in 696 A.D. they instituted a coinage on which artistic treatment of religious legends makes up for the absence of any image from nature, the copying of which was prohibited by the Mohammedan religion; a silver coin (dirhem) struck in Africa in 724 A.D. is illustrated on Plate V. 2; it bears religious legends and the date 106 (of the era reckoned from the flight of Mohammed in 622 A.D.) and the mint-name (Ifrikiya), but has not the Caliph's name. In 750 A.D. the Omayyads were overthrown by the Abbasids, who issued coins with similar religious legends, to which they later added the Caliph's name; on Plate V. 3 is figured a gold dinar struck in Egypt (Misr) by the Abbasid Caliph Al-Mamun (813–833 A.D.), the son and ultimate successor of Haroun al-Rashid, the famous Caliph of the *Arabian Nights*. In Egypt special governors were appointed, and in 868 A.D. the governor Ahmad bin Tulun founded a dynasty which lasted nearly fifty years; on his coin, figured on

Plate V. 4, the name of the Caliph Al-Mutamid appears as well as his own, which shows that the spiritual authority of Baghdad was still acknowledged. Morocco first threw off the yoke of the Abbasids in 788 A.D., and later Haroun al-Rashid's governor at Kairuan, Ibrahim bin Aghlab, founded an empire which included Tunisia, Tripolis and Algeria (800 A.D.); this empire was overthrown in the year 908 by Obaid Allah, who took the title of Al-Mahdi and founded the Fatimid dynasty, a line claiming descent from Fatima, the daughter of the Prophet; the greatest Fatimid Caliph was Al-Muizz (952–975 A.D.), who conquered Egypt in 969 and founded the city of Cairo. Plate V. 5 is a gold dinar of this Caliph struck in Egypt in 971 A.D. The removal of the seat of government to Cairo, to which place the Baghdad Caliph was also later transferred by the Mamluks, weakened the control of the western provinces and resulted in the Norman conquests of Tripoli (1146 A.D.) and Kairuan (1148 A.D.). The Fatimids continued till 1171, when they were supplanted by the famous Saladin (Yusuf bin Ayyub), who drove out the Norman Crusaders from their settlements in North Africa and by the capture of Jerusalem (1187) roused the ineffectual Third Crusade in which Richard I of England took part. Saladin's coins are not unlike those of the preceding dynasty; a gold dinar struck by him at Cairo in 1180 A.D. may be seen on Plate V. 6. Saladin died in 1193, and the Ayyubid dynasty which he founded continued in Egypt till 1252. Under these Sultans Turkish and Circassian slaves were given high rank in the Sultan's bodyguard, and in the later years of the dynasty the feebleness of the Sultans gave them the administrative power, with the result that the Ayyubid Sultans were deposed in 1250 by this slave-dynasty of Mamluks; the first of these was a woman, Shajar-al-Durr, who reigned for only three months and shared the sovereignty with the last of the Ayyubids: a coin struck by her is figured on Plate V. 7. Fig. 8 on Plate V. shows a coin struck at Alexandria in 1268 by Mamluk Baibars (1260–1277 A.D.), the greatest ruler of this dynasty; contrary to Mohammedan law, he figured a lion on this

coin to represent his own title of "The Lion." Egypt remained under the Mamluks till it was conquered by Selim I in 1517, after which it was governed for three centuries by a Pasha sent from Constantinople; fig. 9 on Plate V. is a gold coin struck in Egypt by Suleiman the Great (1520–1566 A.D.), the successor of Selim I.

After the expulsion of the Normans from Tunis and Tripoli at the end of the twelfth century, these provinces were united with Morocco under the Almohads, whose defeat in Spain in 1212 A.D. was quickly followed by the disintegration of their empire; in 1228 the Hafsids became independent in Tunis and Tripoli and held their power for three centuries. Early in the sixteenth century the pirate Khair al-Din Barbarossa seized Algiers, and Charles V of Spain, who sacked Tunis in 1535, failed to recover Algiers or prevent the spread of Turkish garrisons. Until French occupation in 1830 this part of North Africa was held by the Beys of Tunis under the Sultans of Turkey; Plate V. 10 shows a coin of Selim III (1789–1807) struck in Tripoli, and fig. 11 a twenty-five piastre piece bearing the names of the Sultan Abd al-Aziz and Mohammed Bey as "Sadik" of Tunis; a French colonial coin of Tunis struck in 1892 is illustrated on Plate VI. 1.

Morocco, having freed itself from the Abbasid Caliphs in 788 A.D., was governed for a century by the Idrisid sultans who founded Fez in 806; in 895 the Berbers supplanted them until in 1056 A.D. a prophet appeared, whose adherents called themselves Al-Murabitin; he set up the Almoravid dynasty at Morocco and restored Moslim supremacy in the Western Mediterranean, where Christianity had been greatly advanced by the Spanish, Italian and Norman Christians. A coin of Yusuf, who succeeded the founder Abd Allah bin Tashfin and reigned from 1087 to 1106, is shown on Plate VI. 2; it was struck in Morocco in 1097 A.D. The Almoravids were deposed by the Almohads, a sect who were opposed to the realistic anthropomorphism of orthodox Mohammedanism; they continued till 1269 and were superseded by the Marinids, a highland race of Morocco. In

1515 the Sharifs, who claim descent from Mohammed through Hasan the elder son of Fatima, seized Morocco and Fez, and in 1544 assumed the sovereignty which they hold to the present day. A silver coin of the modern period of Sharifs is figured on Plate VI. 3, struck by Mohammed I (1757–1789 A.D.) in the year 1774, and fig. 4 on the same Plate shows one of the common copper coins of Morocco bearing the Hectagram, or so-called "Solomon's seal," and on the reverse the date (1290 = 1873 A.D.) and mint-name (Zarb bi Fas = Struck at Fez). Plate VI. 5 is a modern Moroccan silver coin made in Paris and bearing as mint-name Paris instead of Fez.

In 1881 Mohammed Ahmad, commonly known as the Mahdi, revolted in the Soudan against Turkish rule and struck coins in gold and silver (usually debased). A silver dollar struck by him is illustrated on Plate VI. 6.

Abyssinia, etc.

The kingdom of Abyssinia through its difficulty of access defied conquest in ancient and mediæval times when neighbouring lands in the north so often changed hands; even here the ubiquitous Roman gold coin, or solidus, penetrated, and imitations of it have been found in that part of the world, one of which is figured on Plate VII. 1. The coins of the Axumite kings, who ruled Abyssinia in the fifth and sixth centuries A.D. and became converted to Christianity, seem to have been modelled on the Roman solidus, though their inscriptions are in Greek characters and their type considerably altered. One of these gold coins may be seen on Plate VII. 2; it was struck by the Axumite king Kaleb, son of Tazena, who was successful in wars in South Arabia in 525 A.D. and afterwards sent his crown to Jerusalem, and entering a monastery died there several years later. The natives in Abyssinia have down to modern times used such coins as happen to have come their way in the course of commerce; the dollar of Maria Theresa of 1780 found so great favour among them that during the Abyssinian War of 1868–9 large numbers of this dollar were coined in England and exported to the troops

who were unable to pass British money into circulation; one of the English-made pieces is illustrated on Plate VII. 3. Fig. 4 on the same plate is a silver coin with portrait of King Menelik, who defeated the Italians at Adowa in 1890 and in 1898 assisted the French in their endeavours to reach the Nile from the East and join Marchand at Fashoda.

In central and eastern Africa the natives have long used Cowrie-shells as a medium of exchange; in Lagos they are still used for the purchase of articles of less value than the silver unit (threepence), and are reckoned at the rate of sixpence for 2000; one of these shells used as a coin is figured on Plate VII. 5.

Figs. 6, 7, and 8 on Plate VII. form an interesting group: fig. 6 is a Venetian sequin of the Doge Alvise Mogenigo III (1722–1732 A.D.), a coin which came into Africa and was there imitated in copper; fig. 7 shows the African copper imitation, on which a close resemblance may be seen in parts of the inscription to the original sequin; this imitation was so popular among the natives that a London firm (John Cook & Sons) made for exportation to Africa similar imitations in brass or copper-gilt (Plate VII. 8), on the obverse of which the blundered inscription was replaced by the name of the firm in dog-Latin (Johannes Ille Coquus Sui Filiique).

A coin of Sultan Barghash of Zanzibar (1870–1888 A.D.) is figured on Plate VIII. 1. For the protectorate of this Arab Sultanate Great Britain ceded Heligoland to Germany in 1890.

Modern Colonization

Portuguese exploration promoted with a view to slave traffic by Prince Henry in the fifteenth century first opened up Africa to Europeans; the Guinea slave-trade was well established by 1460. Later traders also obtained ivory, gold and spices, and for purposes of this trade various English-African Companies were formed in the sixteenth and seventeenth centuries and rivalled the Dutch traders, who had now ousted the Portuguese from the West Coast. But the slave-trade proved more profitable, especially when the settlement of the American plantations

created a great demand for slaves for which Africa became the most fruitful hunting-ground; the fortified posts planted by English, French and Dutch along the coast were practically mere depots and frequently changed hands; there was no colonization or territorial settlement. In the middle of the eighteenth century the revolt of feeling against slave-traffic brought exploration further inland and made colonial enterprise possible. In 1750 an African company was constituted by Act of Parliament and coins were issued of a denomination called the Ackey, a native term used as a monetary standard denoting 20 grains of gold dust: one is illustrated on Plate VIII. 2; fractions of the Ackey were also coined. The first colony was Sierra Leone, which was handed over to the Sierra Leone Company in 1751 for the purpose of establishing a settlement for freed negro slaves; the coins of this company, of which a dollar is figured on Plate VIII. 3, bear on the reverse a black hand clasping a white one, a device of the Company symbolical of its object. In 1822 an attempt was made to bring British money into circulation, but the prevalence of Spanish cut dollars ousted it here as elsewhere, and in 1831 a stamp was obtained marked with W.R. and a crown in order to countermark quarter-dollars for legal tender; a quarter-dollar thus countermarked is figured on Plate VIII. 4.

In South Africa the settlements of Dutch were joined by French Huguenots driven abroad by the revocation of the Edict of Nantes in 1685. In 1806 Cape Town finally came into English hands, and after some years of wrangling with the English government these Boer families set off on the Great Trek in 1837 and settled finally in the Transvaal and Orange Free State; a pound of Burgers, president of the Transvaal from 1872 to 1877, is figured on Plate VIII. 5, and on fig. 6 of the same Plate a half-crown of Kruger, who was president at the outbreak of the South African War of 1899–1902.

Early in the sixteenth century the Portuguese, ousted from West Africa by the Dutch, established themselves in East Africa with Mozambique as the chief city of Portuguese East Africa (1520), a territory which they maintained through the disputes

of the nineteenth century; Plate IX. 1 shows a silver ounce piece struck by Portugal for circulation in its African colonies. The chief factor which led to European disputes for colonies in Africa in the nineteenth century was the Franco-Prussian War, which instigated Germany to seek expansion in this direction and France to endeavour to regain outside Europe the prestige she had lost in that war, Great Britain being thus roused to consider her own interests in Africa, and Italy to aim at becoming an African power; but the final impetus was given by the designs of Leopold II of Belgium, who aimed at a personal protectorate of the Congo, a country recently discovered by Livingstone, and more completely explored by Stanley in 1877–8. Coins on Plate IX. illustrate to some extent the final settlements; fig. 2 shows a rupee of Mombasa, which was handed over to the British in 1887 and became the capital of the British East African Protectorate, though the seat of government was transferred in 1907 to Nairobi; fig. 3 is a fifty-cent piece of British East Africa, a territory which, after the settlement with Germany in 1890, was made in 1895 a British Protectorate. A silver coin of the Belgian Congo is shown on Plate X. 4. Fig. 5 is a nickel halfpenny of British West Africa of 1913. Early in the 'eighties Italy obtained a settlement on the Red Sea, and though unsuccessful in her efforts to get Abyssinia as her protectorate, kept the colony of Eritrea, a silver coin of which is shown on Plate IX. 6. Plate IX. 7 is a coin struck for German East Africa with a portrait of the present Kaiser.

AUSTRALIA

Australia, after its exploration and annexation by Cook in 1770, was designed by the English government as a convict settlement, and in 1788 Captain Phillip sailed with the first settlement party into Botany Bay, and, moving to a more favourable spot at Sydney, took formal possession of the colony. For some years there was a dearth of coins and trade was managed on the barter system, rum being the chief medium

of exchange; when coins came into use, here, as in most colonies, it was the Spanish dollar, or piece of eight, that found circulation. In 1813 a proclamation was issued making current as five shillings a Spanish dollar with a round piece punched out and "New South Wales 1813 Five Shillings" stamped on the ring round the hole; this coin, which is illustrated on Plate X. 1, was known as the Holey or Ring Dollar; the piece punched out, known as a "Dump", was also made current at one shilling and threepence (Plate X. 2). After the discovery of gold in New South Wales in 1851 the difficulty and loss caused to the diggers by the lack of a gold coinage and consequent low standard of gold brought petitions for a mint at Sydney, which was not granted by Act of Parliament till 1854; in the meantime similar difficulties in South Australia led to a curious encroachment upon the Sovereign's coining prerogative in the establishment by the Legislative Council in 1852 of an Assay Office at Adelaide, with authority to stamp upon ingots of gold their weight and fineness, to which was added at the end of the year the power to strike and issue One Pound gold tokens; one of these interesting pound pieces issued by the Government Assay Office of Adelaide is figured on Plate X. 3. Port Phillip, which was formed in 1851 into the separate colony of Victoria, tried to remedy the lack of a gold currency by issuing two-ounce, one-ounce, half-ounce and quarter-ounce pieces bearing on them their weight and fineness; one of these ounce pieces is illustrated on Plate X. 4. In 1854 an Act was passed establishing a mint at Sydney which was opened in the next year and struck gold pound pieces of the type illustrated on Plate X. 5, with the Queen's head on the obverse. In 1870 the same design was adopted as was used for the English coinage with a small S inserted to denote the Sydney mint. Mints were also established at Melbourne in 1872 and at Perth in 1899, and struck sovereigns of the English type with M and P as mint-marks. A silver currency for Australia, struck at London, was established in 1910; a shilling of 1912 struck for the Commonwealth of Australia is shown on Plate X. 6.

BOSTON PUBLIC LIBRARY

PUBLIC LIBRARY



1Æ

2 Æ

3Æ

2

4Æ

5Æ



6Æ

7Æ



8Æ

9a Æ

9b

11Æ

10 AV

11

BOSTON PUBLIC LIBRARY

2 AV
1 AL
3 AV
4 AR
5
6 AR
7 AR
8 AE
10 AV
9 AV
10

LIBRARY

BOSTON PUBLIC LIBRARY

BOSTON PUBLIC LIBRARY

BOSTON PUBLIC LIBRARY



BOSTON PUBLIC LIBRARY

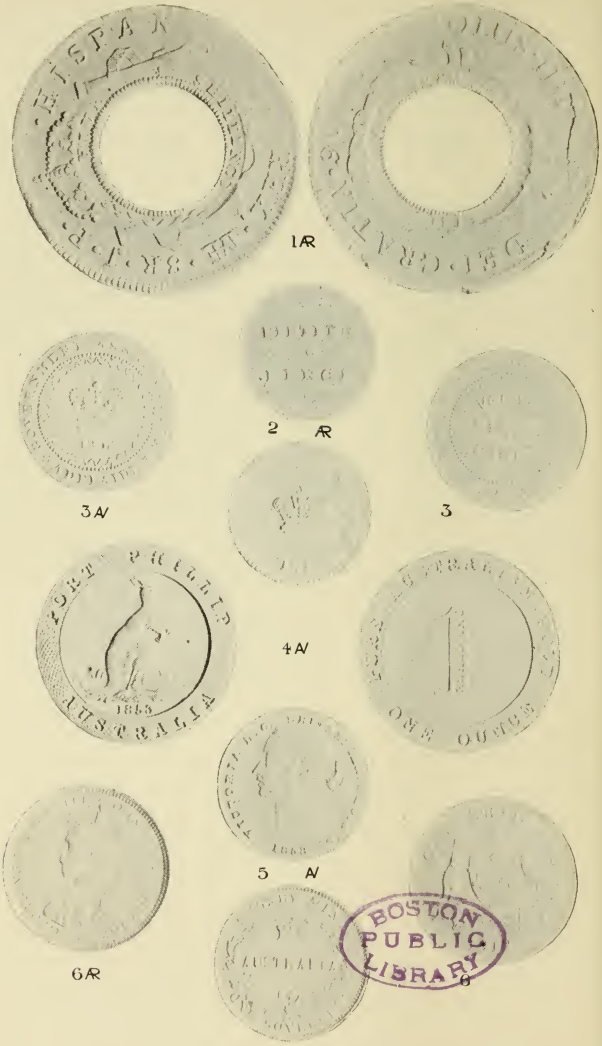

BOSTON PUBLIC LIBRARY

MAPS AND PLANS

OF

NOTABLE BATTLES, DISTRICTS, ETC.

CONNECTED WITH

FAMOUS AUTHORS AND THEIR BOOKS

PLANS

OF

NOTABLE BATTLES, DISTRICTS, ETC.

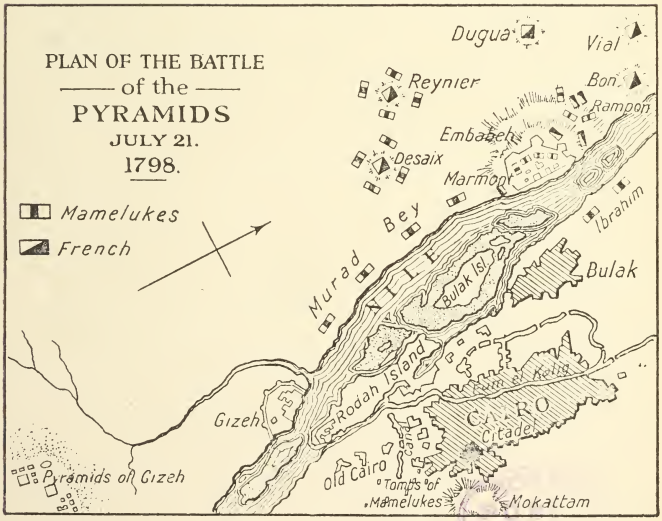

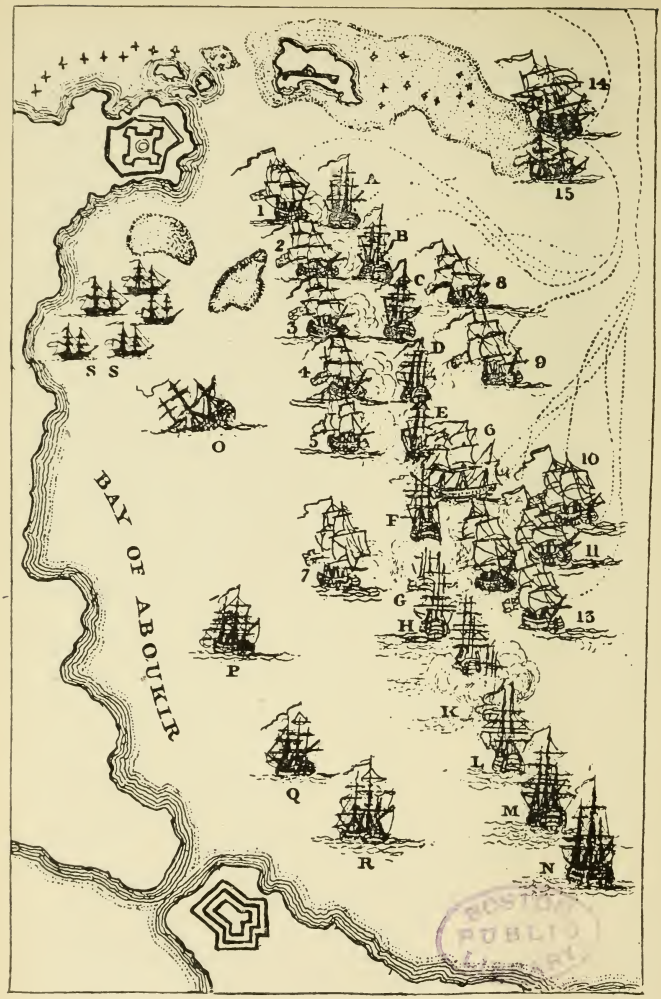

1. Audacious
2. Zealous
3. Goliath
4. Theseus
5. Vanguard
6. Minotaur
7. Orion
8. Defence
9. Leander
10. Swiftsure
11. Majestic
12. Alexander
13. Bellerophon
14. Culloden
15. Mutine Brig

A. Le Guerrier
B. Le Conquérant
C. Le Spartiate
D. L'Aquilon
E. Le Franklin
F. Le Peuple Souverain
G. L'Orient
H. Le Tonnant
I. L'Heureux
K. Le Timoléon
L. Le Guillaume Tell
M. Le Mercure
N. Le Généreux
O. Le Sérieuse
P. L'Artemise
Q. Le Diane
R. Le Justice
S S. Gunboats

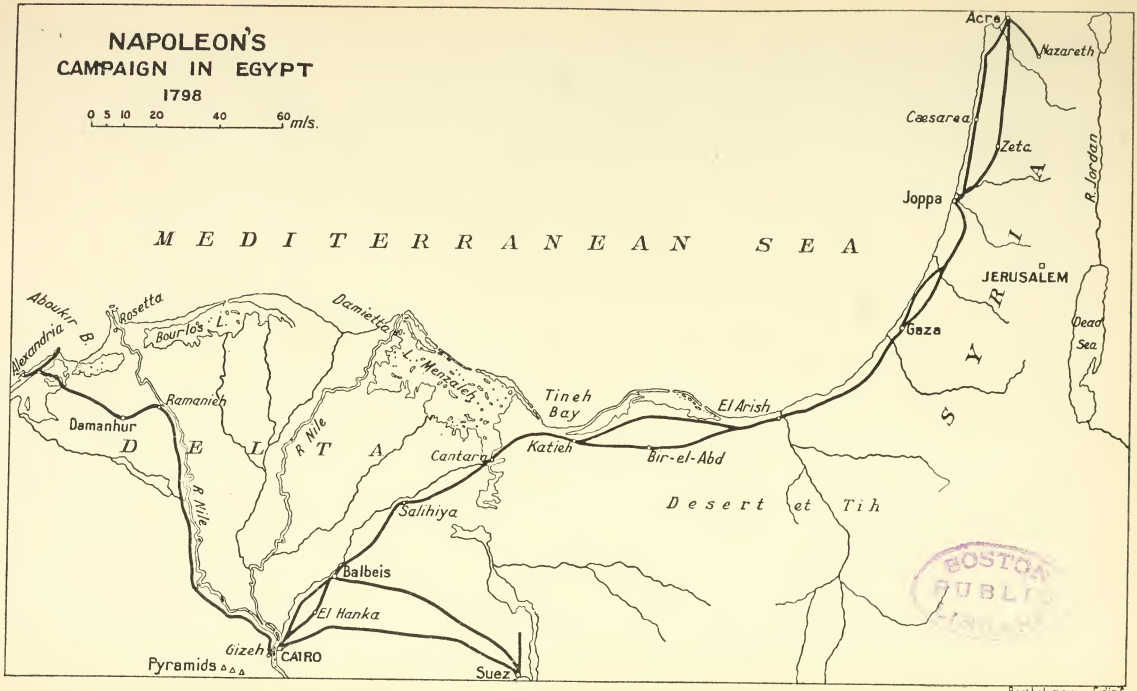

BOSTON PUBLIC LIBRARY

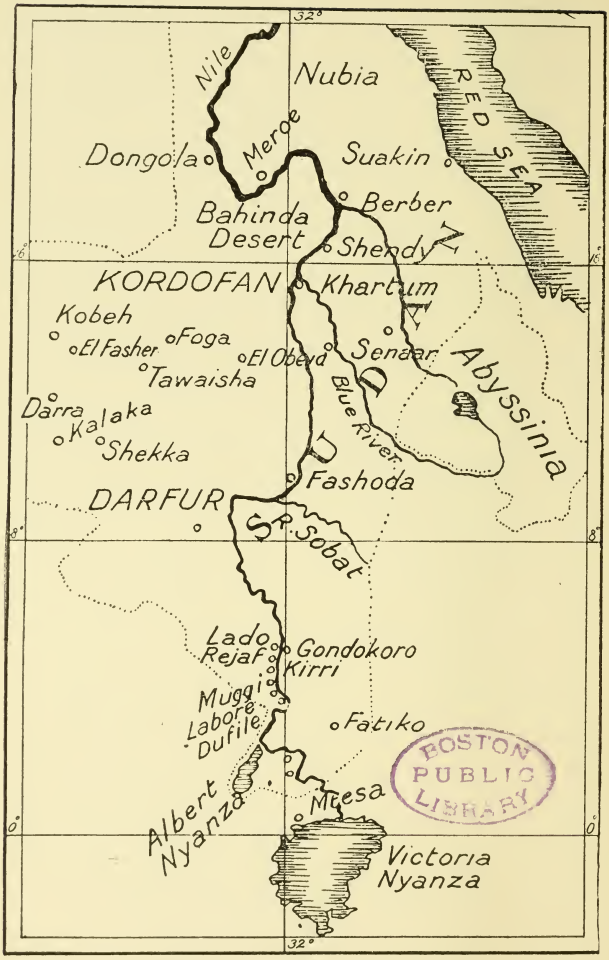

GORDON'S LAST CAMPAIGN.

BOSTON PUBLIC LIBRARY

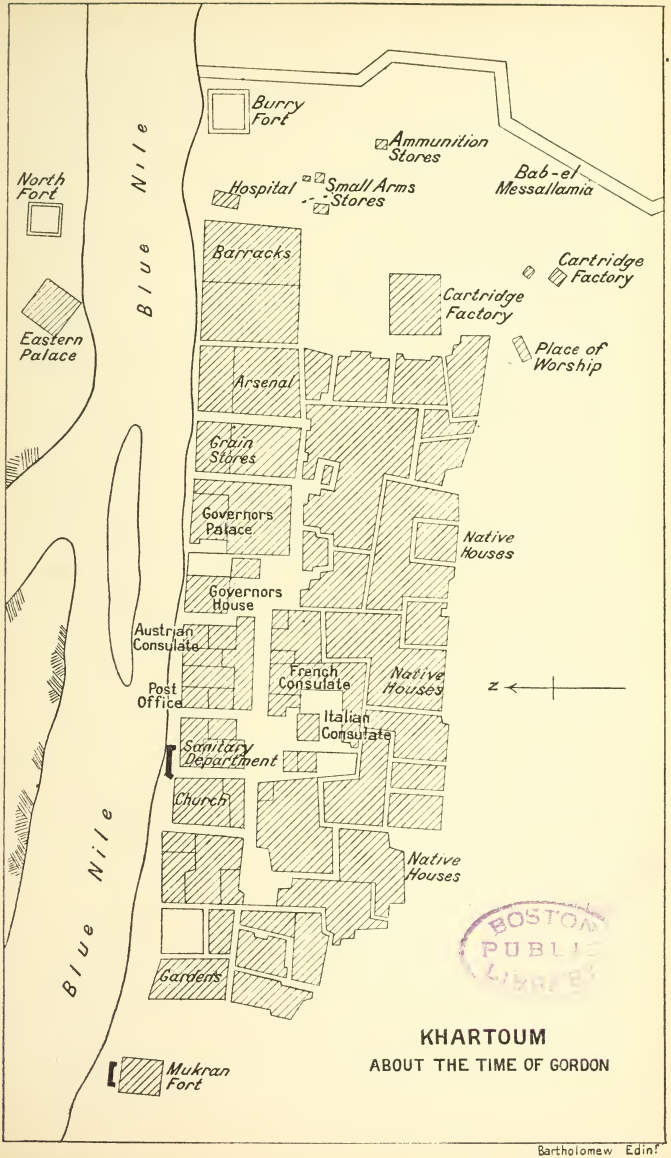

KHARTOUM
ABOUT THE TIME OF GORDON

BOSTON PUBLIC LIBRARY

Bartholomew Edin.

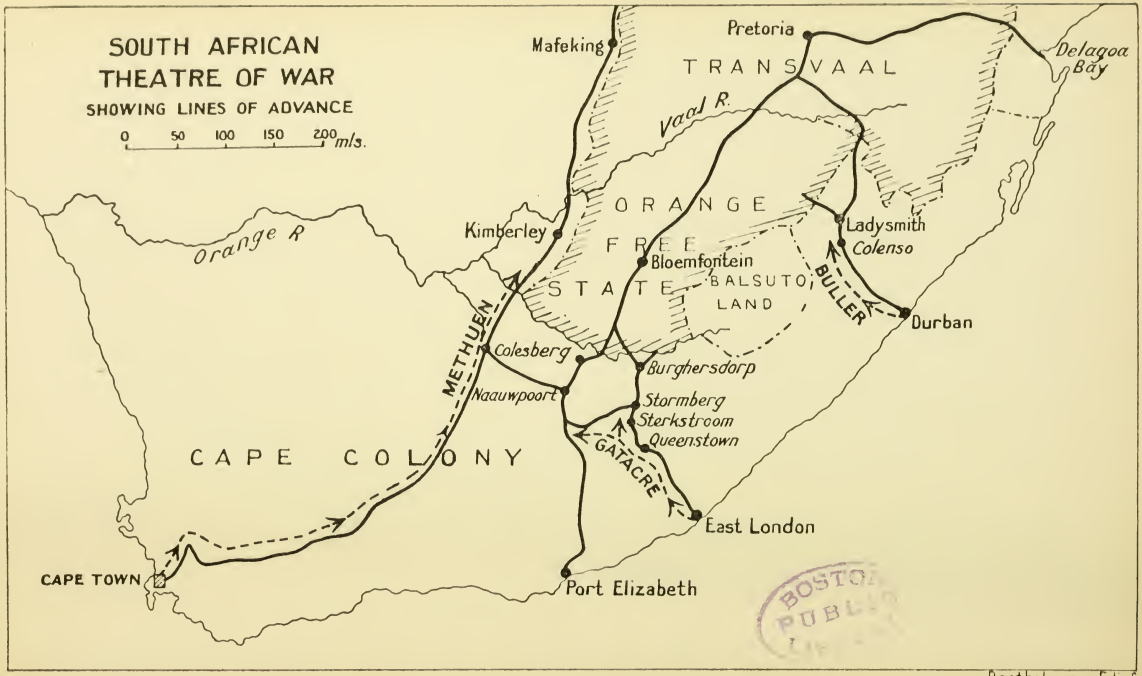

BOSTON PUBLIC LIBRARY

Bartholomew, Edinr

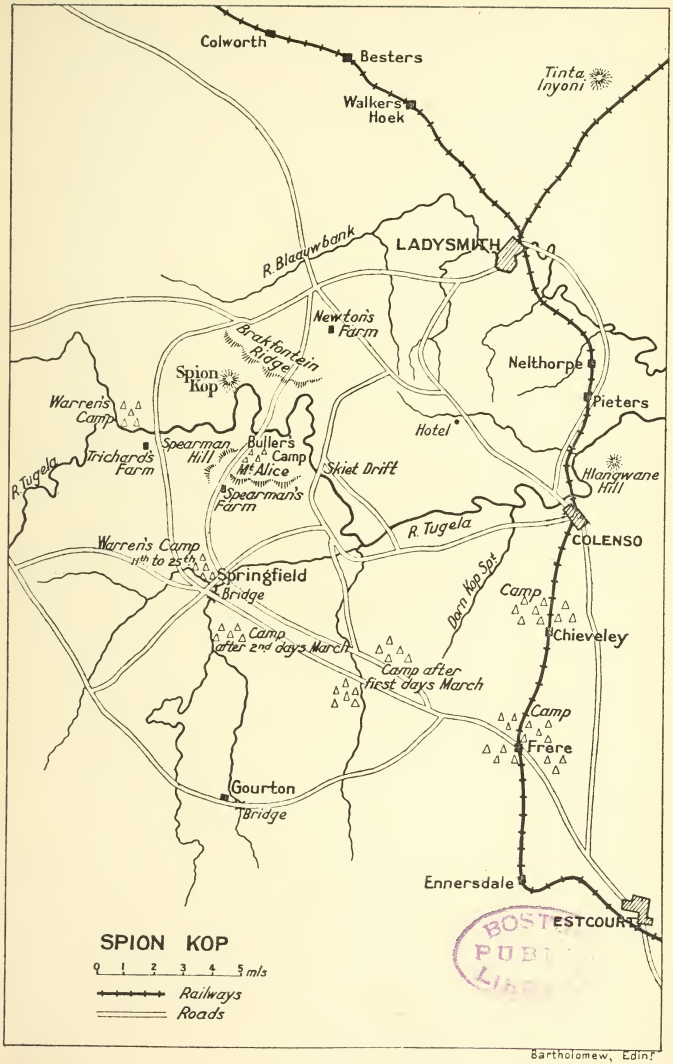

Bartholomew, Edin.

BOSTON PUBLIC LIBRARY

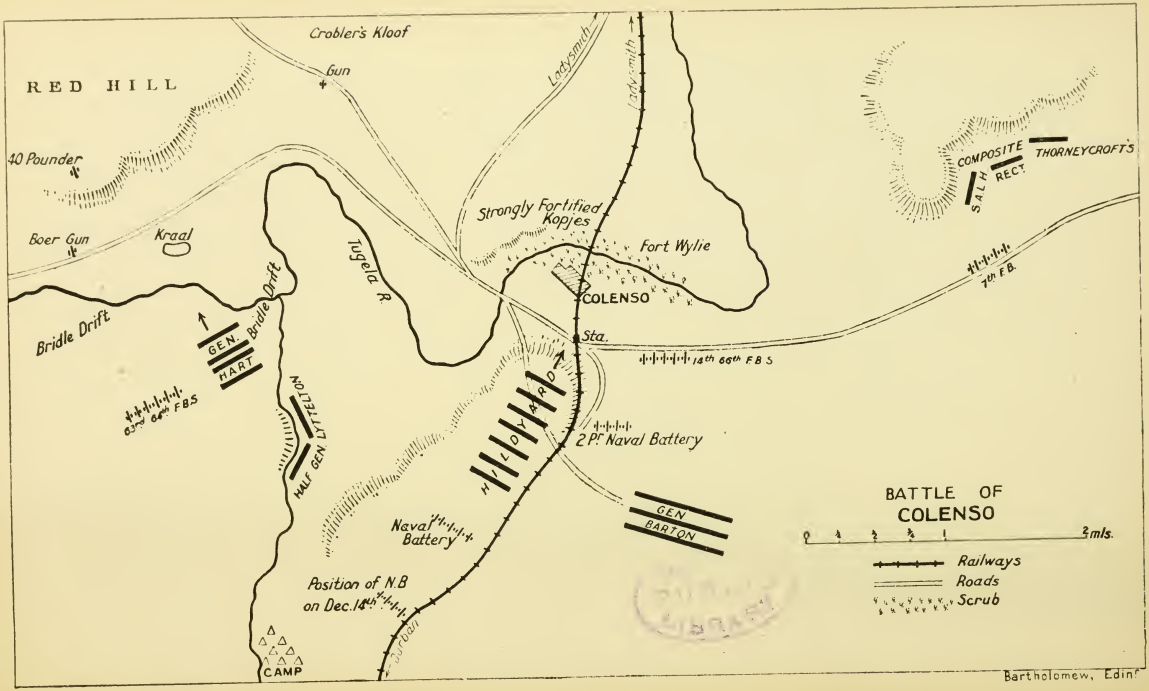
BATTLE OF COLENSO
Railways
Roads
Scrub
0 ¼ ½ ¾ 1 2 mls.
RED HILL
Crobler's Kloof
Gun
Ladysmith
40 Pounder
Boer Gun
Kraal
Bridle Drift
Tugela R.
Strongly Fortified Kopjes
Fort Wylie
COLENSO
Sta.
14th 66th F.B.S.
7th F.B.
COMPOSITE
THORNEYCROFT'S
SALH
RECT
GEN. HART
Bridle Drift
63rd 64th F.B.S.
HALF GEN. LITTLETON
HALF GEN. HILDYARD
2 Pr. Naval Battery
GEN. BARTON
Naval Battery
Position of N.B. on Dec. 14th
CAMP
Bartholomew, Edinr.

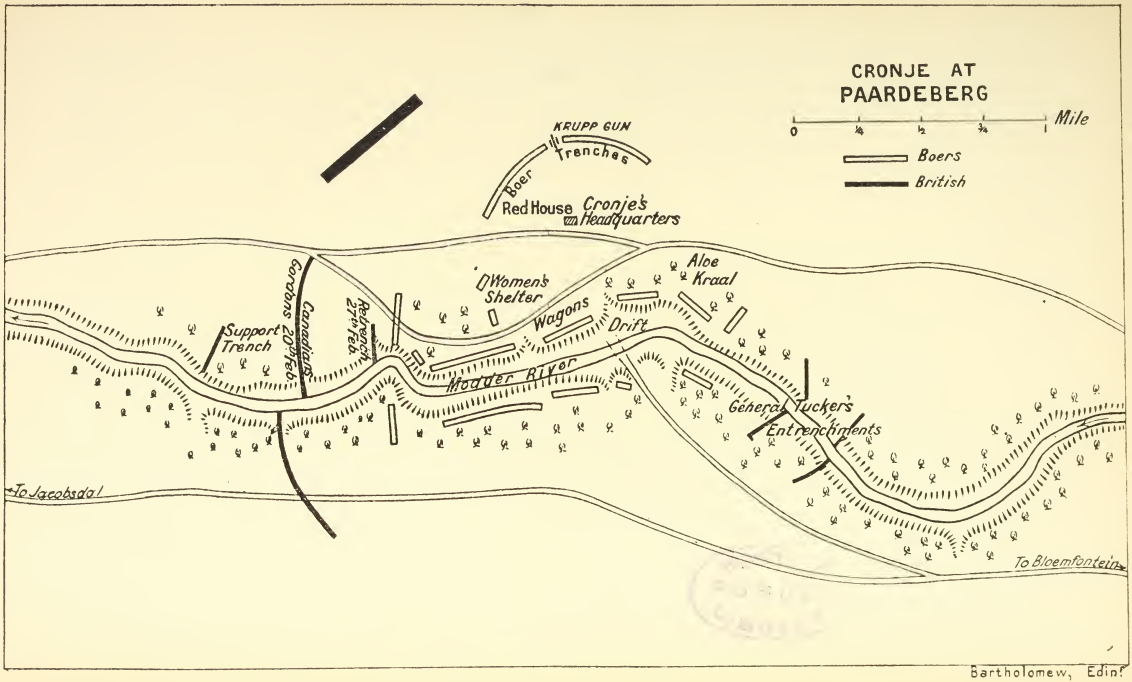
CRONJE AT
PAARDEBERG
0
¼
½
¾
1
Mile
Boers
British
KRUPP GUN
Trenches
Boer
Red House
Cronje's
Headquarters
Aloe
Kraal
Women's
Shelter
Wagons
Drift
Support
Trench
Gordons 2D Highl.
Canadians
Rhodesian
Regiment
Modder River
General Tucker's
Entrenchments
To Jacobsdal
To Bloemfontein
Bartholomew, Edinr.

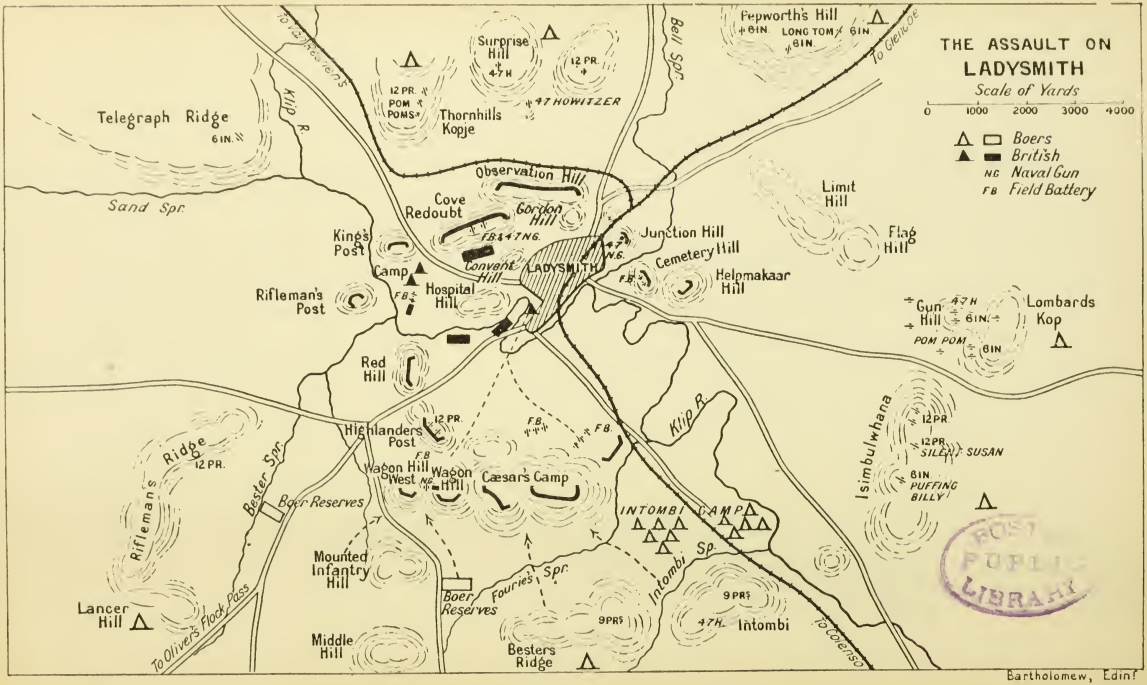

POST PUBLIC LIBRARY

Bartholomew, Edinf

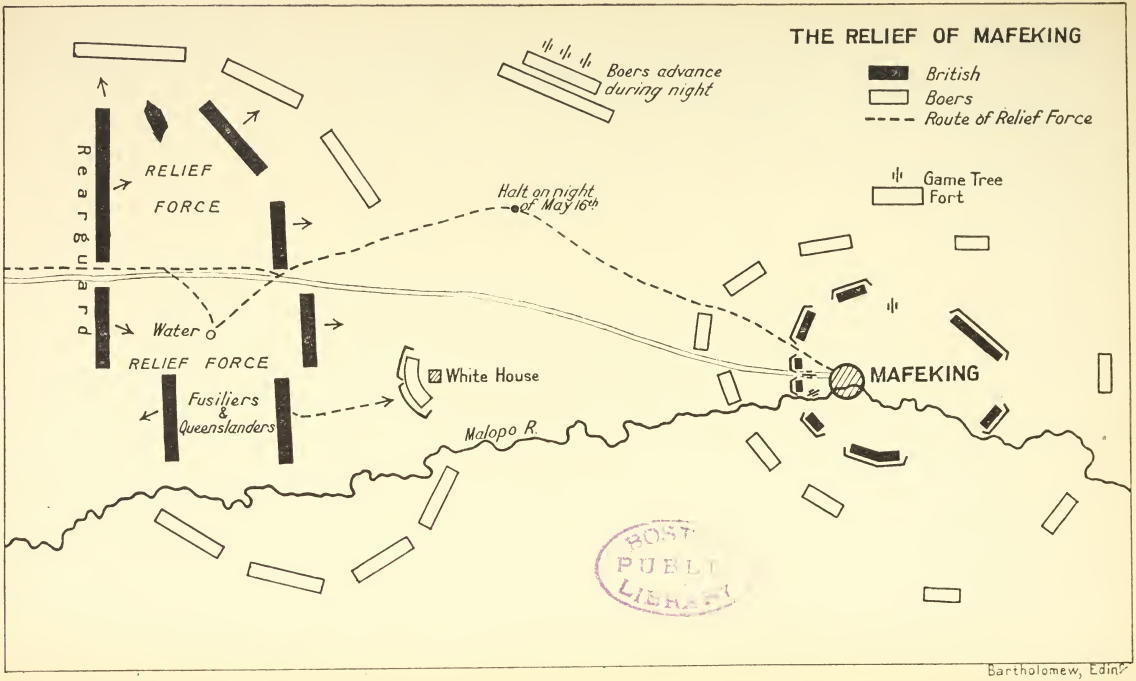

BOST PUBLI LIBRA

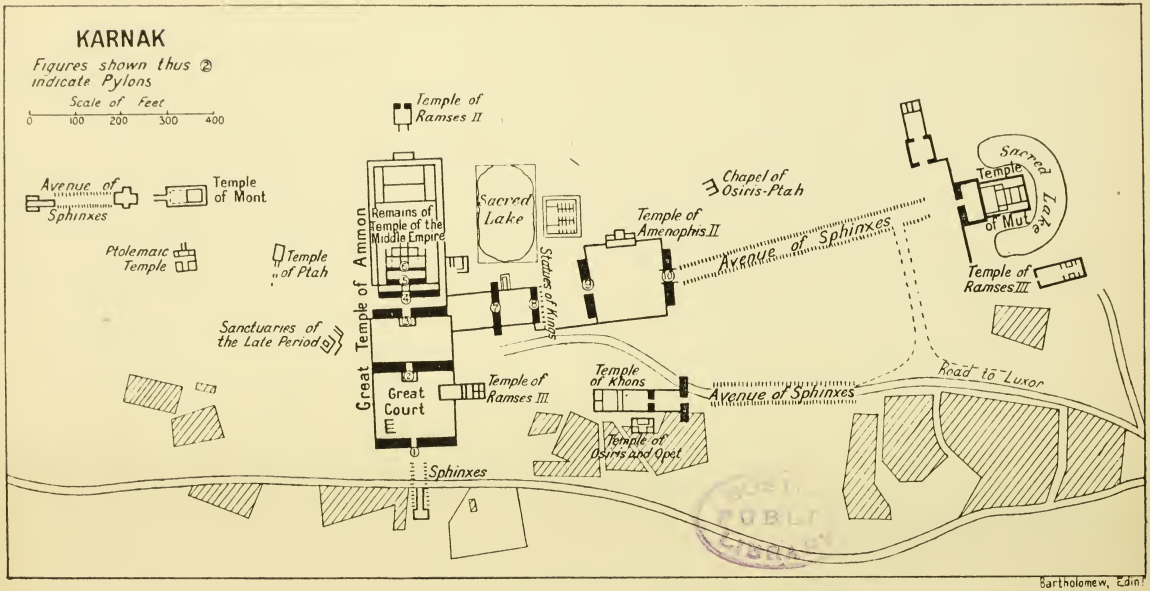
KARNAK
Figures shown thus ② indicate Pylons
Scale of Feet
0 100 200 300 400
Temple of Ramses II
Avenue of Sphinxes
Temple of Mont
Ptolemaic Temple
Temple of Ptah
Sanctuaries of the Late Period
Great Temple of Ammon
Remains of Temple of the Middle Empire
Sacred Lake
Statues of Kings
Temple of Amenophis II
Chapel of Osiris-Ptah
Avenue of Sphinxes
Sacred Lake
Temple of Mut
Temple of Ramses III
Road to Luxor
Great Court
Temple of Ramses III
Temple of Khons
Avenue of Sphinxes
Temple of Osiris and Opet
Sphinxes
Bartholomew, Edin.

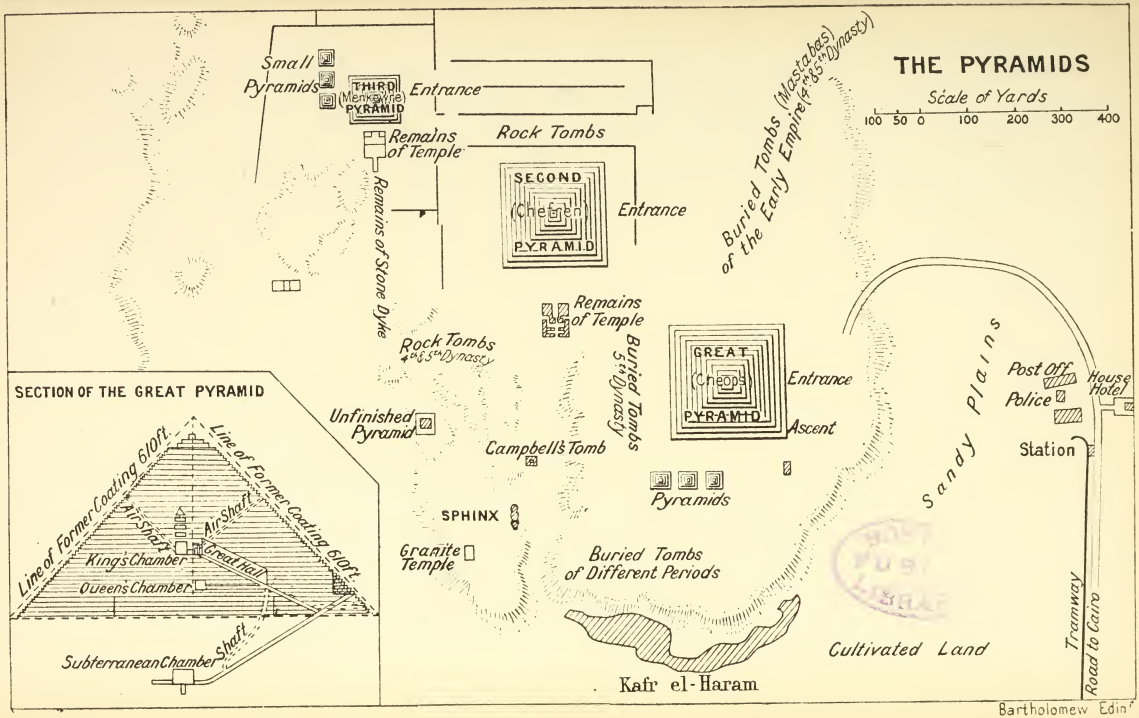
THE PYRAMIDS
Scale of Yards
100 50 0 100 200 300 400
Small Pyramids
THIRD (Menkaure) PYRAMID
Entrance
Remains of Temple
Rock Tombs
SECOND (Chefren) PYRAMID
Entrance
Remains of Stone Dyke
Buried Tombs (Mastabas) of the Early Empire (4th-8th Dynasty)
Remains of Temple
Rock Tombs 4th-5th Dynasty
Buried Tombs 5th Dynasty
GREAT (Cheops) PYRAMID
Entrance
Ascent
Unfinished Pyramid
Campbell's Tomb
Pyramids
SPHINX
Granite Temple
Buried Tombs of Different Periods
Kafr el-Haram
Cultivated Land
Sandy Plains
Post Off.
Police
House Hotel
Station
Tramway
Road to Cairo
SECTION OF THE GREAT PYRAMID
Line of Former Coating 610ft.
Line of Former Coating 610ft.
Air Shaft
Air Shaft
Great hall
King's Chamber
Queen's Chamber
Subterranean Chamber
Shaft
Bartholomew Edin.

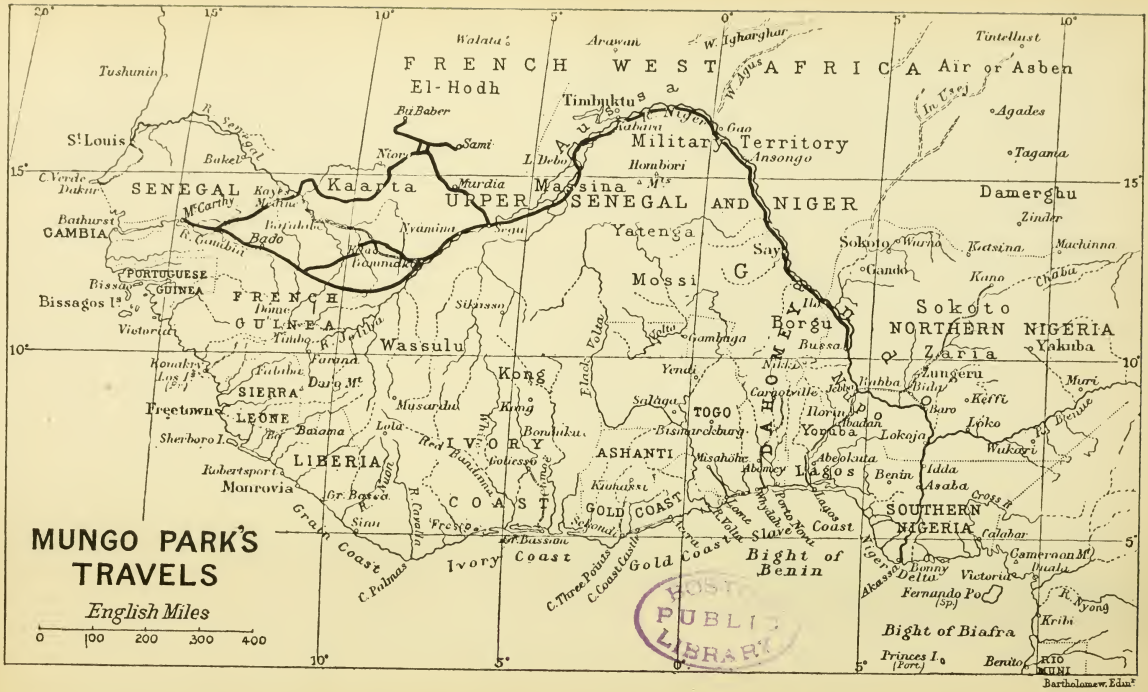

BOSTON PUBLIC LIBRARY

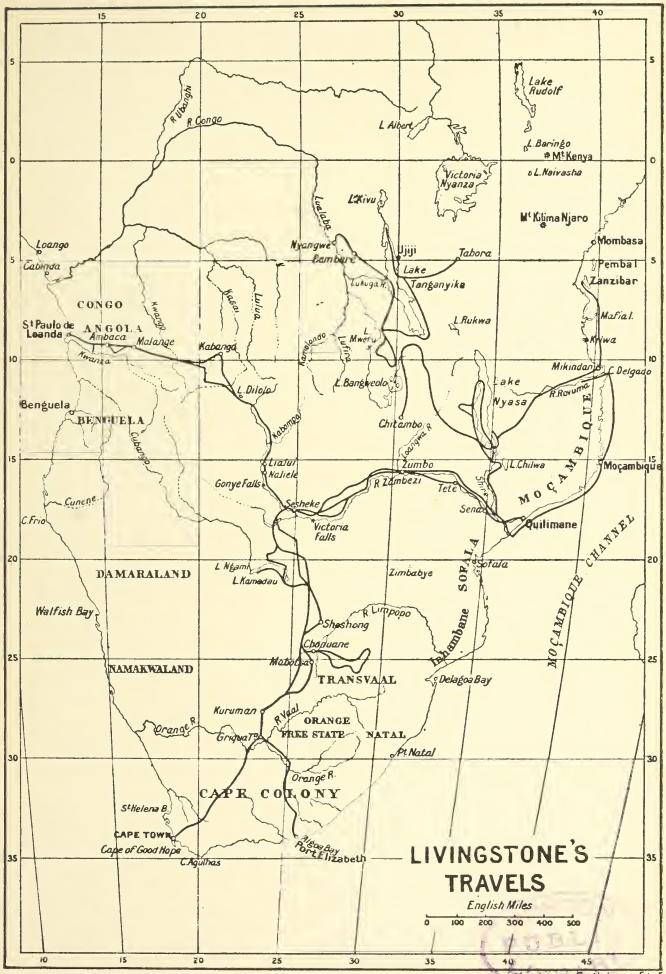
LIVINGSTONE'S TRAVELS
English Miles
0 100 200 300 400 500
Lake Rudolf
L. Baringo
Mt Kenya
L. Naivasha
Victoria Nyanza
Mt Kilima Njaro
Mombasa
Pemba I.
Zanzibar
Mafia I.
Kilwa
Mikindani
C. Delgado
R. Rovuma
Lake Nyasa
L. Chilwa
Mocambique
MOCAMBIQUE
Quilimane
MOCAMBIQUE CHANNEL
Sofala
SOFALA
Inhambane
Delagoa Bay
L. Albert
L. Kivu
Ujiji
Tabora
Lake Tanganyika
L. Rukwa
L. Mweru
L. Bangweolo
Chitambo
Zumbo
R. Zambezi
Tete
Senna
Victoria Falls
Sesheke
Gonye Falls
Linyanti
Naliele
Kabango
Kabinda
Loango
Cabinda
R. Congo
R. Ubangi
CONGO
ANGOLA
St Paulo de Leanda
Ambaca
Malange
Benguela
BENGUELA
Cubango
Cunene
C. Frio
L. Dilolo
L. Ngami
L. Kamadeu
DAMARALAND
Walfish Bay
NAMAKWALAND
Kuruman
Orange R.
Griqua T.
R. Vaal
ORANGE FREE STATE
NATAL
Pt Natal
TRANSVAAL
Mabotsa
Chaouane
Sheshong
R. Limpopo
Zimbabye
CAPE COLONY
St Helena B.
CAPE TOWN
Cape of Good Hope
C. Agulhas
Algoa Bay
Port Elizabeth
Bartholomew, Edin.

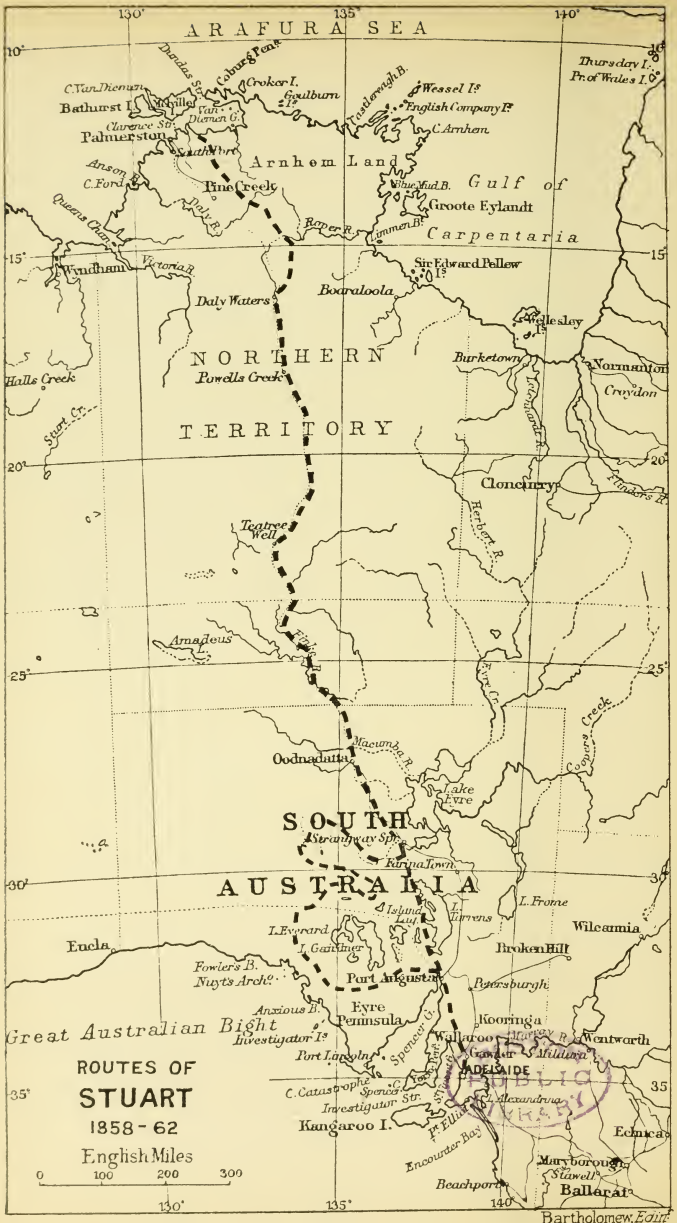

Bartholomew, Edinr.

ROUTE OF
BURKE & WILLS
1860 - 61
English Miles
0 100 200 300 400
Gulf of Carpentaria
Groote Eylandt
Wessel Is
English Company Is
C. Arnhem
Cape York Peninsula
C. Direction
C. Melville
C. Flattery
Cooktown
Laura
Cairns
Great Barrier Reef
Cardwell
Hinchinbrook I.
Palm I.
Halifax B.
Townsville
Bowling Green
Charters Towers
Bowen
Cumberland Is
Mackay
Northumberland Is
C. Manifold
Rockhampton
Gladstone
Sandy C.
G. Sandy I.
Maryborough
Bundaberg
Gympie
Moreton I.
BRISBANE
Stradbroke I.
Pt. Danger
Byron
Grafton
Armidale
Port Macquarie
Tamworth
C. Hawke
Newcastle
SYDNEY
Pt. Jackson
Wollongong
CANBERRA
Goulburn
Bathurst
Orange
Parramatta
Maitland
Muswellbrook
Dubbo
Walgett
Bourke
Cobar
Tarcoola
Darling R.
Darling Cr.
Warrego R.
Bulloo R.
Paroo R.
Macintyre R.
Moree
Warwick
Toowoomba
Ipswich
Charleville
Longreach
Barcaldine
Winton
Normanton
Burketown
Croydon
Carlsland
Cloncurry
Boulia
Birdsville
Marshall R.
Macumba R.
Lake Eyre
Strangway Spr.
Gregory
Frome
Streaky B.
Eyre Peninsula
Port Lincoln
Port Pirie
Port Augusta
Kooringa
Wallaroo
Gawler
Mildura
Wentworth
Broken Hill
Yorke Peninsula
Kangaroo I.
ADELAIDE
Wellington
Encounter Bay
Pt. Elliot
Murray R.
Echuca
Albury
Deniliquin
Wagga Wagga
Goulburn
Bendigo
Maryborough
Castlemaine
Ballarat
MELBOURNE
Geelong
Beachport
Portland
Warrnambool
Port Fairy
Bass Strait
King I.
Hunters
Flinders I.
Furneaux Is
Banks Str.
Launceston
St. Mary's
Macquarie Harb.
TASMANIA
Hobart
Pt. Darey
Storm B.
Bartholomew, Edinr.

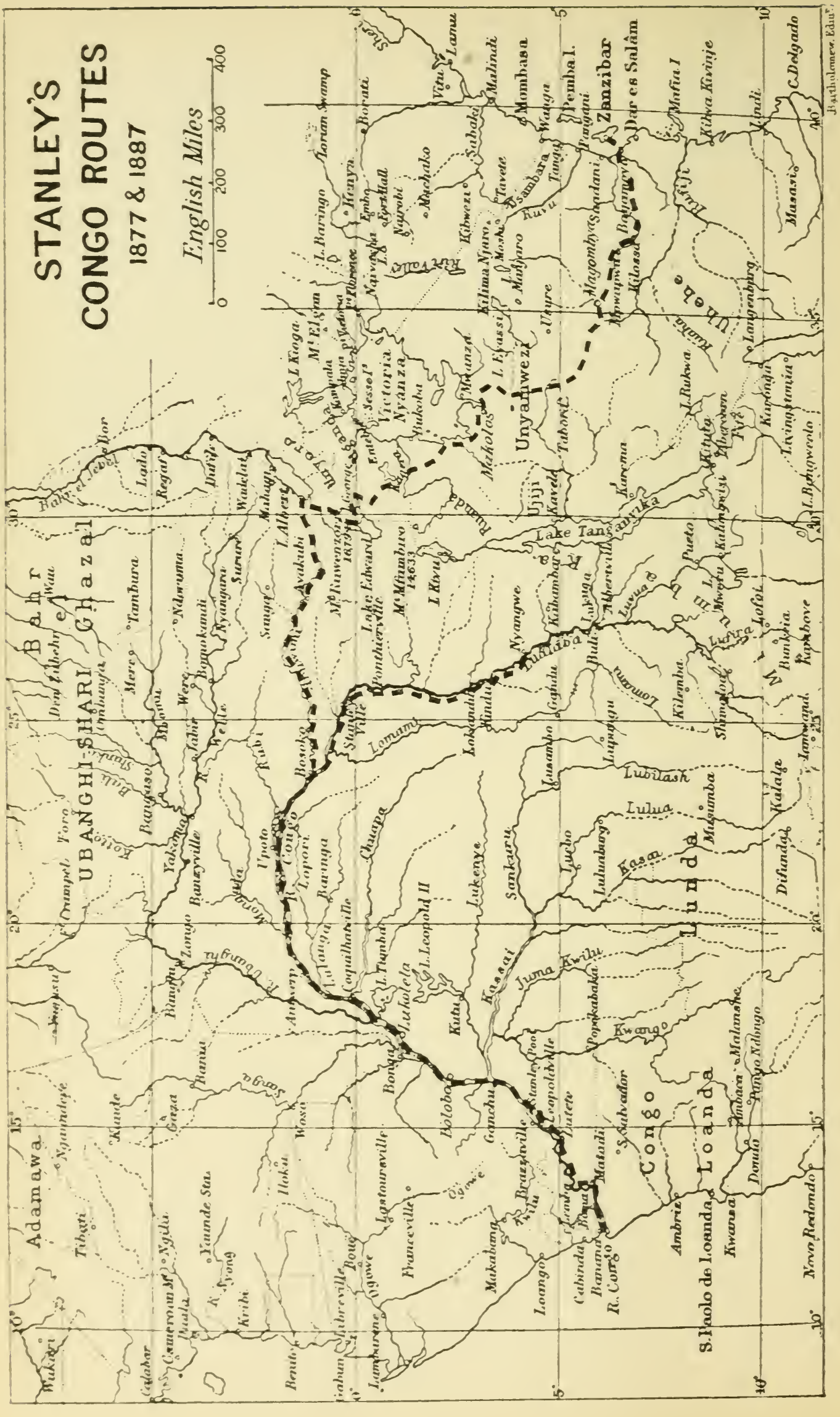
STANLEY'S
CONGO ROUTES
1877 & 1887
English Miles
0 100 200 300 400
Bartholomew, Edin.r

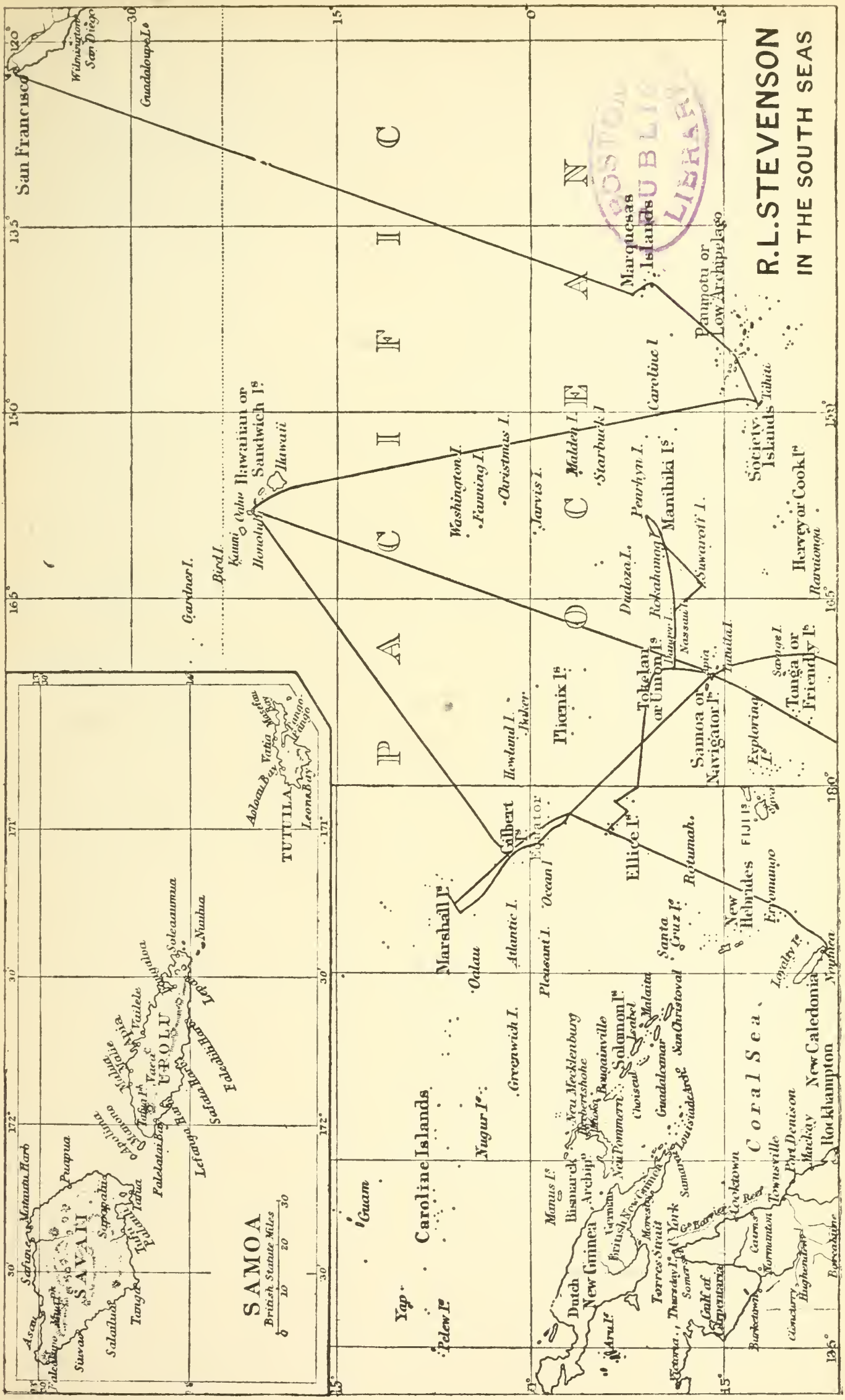
R.L. STEVENSON
IN THE SOUTH SEAS
P A C I F I C
O C E A N
San Francisco
Marquesas Islands
Paumotu or Low Archipelago
Society Islands
Tahiti
Hawaiian or Sandwich Is
Hawaii
Honolulu
Gilbert Is
Marshall Is
Caroline Islands
Ellice Is
Tokelau or Union Is
Samoa or Navigator Is
Apia
Tonga or Friendly Is
Hervey or Cook Is
Phoenix Is
New Hebrides
New Caledonia
Solomon Is
New Guinea
Coral Sea
Equator
Christmas I.
Fanning I.
Washington I.
Penrhyn I.
Manihiki Is
Suwarow I.
Caroline I.
Malden I.
Starbuck I.
Jarvis I.
SAMOA
British Statute Miles
SAVAII
UPOLU
TUTUILA

D

MADAGASCAR
English Miles
0 50 100 150 200 250
Gloriosa Is. (Br.)
Glorieuse I.
Bison
Borneo
Geyser Bk.
Zelee B.
Ambolimaria
William Pitt B.
C. St. Sebastian
C. Amber
Antomboka Bay
(Diego Suarez)
Amber Mt.
Port Louquez
Nosy Be
Ambaro Bay
Mitsio Is.
Passandava Bay
Vohemar
Bafala R.
Ramintoc R.
Ambaliha
Mahanara
Andranomalaza
Maiva
Narinda R.
Morambato R.
Mahajamba R.
Maivarano
Antalaha
Antanihi
Beryola
Sofia
Anosibe
Majunga
Bombetoke B.
C. Tanjona
Marambitsy R.
Bali R.
Mandritsara
Vohibe
Iboina
Maroa
C. St. Andrew
Cassegu
Mahabo
Marovoay
Traboniy
Maritsindrario
C. Museala
Ambalabao
Milanza
Ambongo
Mananara
Mananara
Berari
Maravoro
Ivongo
Ste. Marie I.
Belei
Mancheriner
Forest
Sakaramalle
Ampitaka
Morafeno
Ikopa
Betsiboka
Mahajanga
Ankatra L.
St. Pierre
Tambohorano
MIRÄHA
Fenoarivo
Mahambo
Kanatsy
Doko or Denoka
Andrafotsy
Marofototra
Tamatave
Barren Is.
Andranonandriana
Fihaurana
Antananarivo
Antranokoditra
Ankavandra
Imerina
Mihatsara
Andovoranto
Mafaidrano
Scahazo
Tsinjaoroma
Ankaratra Hs.
Vatomandry
Tondy
Mahajanga
Scarano
Betafo
Sirabe
Mahanoro
Tsiobonino
Nosy Be
Betsiboka
Betsisaraina
Ambato
Malaimbandy
Mondrany
Ambositra
Nosivarika
Ankeva
Anambodaria
Matsesokap
Mt. Makaya
Ankirihi
Imahasambavo
Masindrano
Marofotovra Pt.
Manja
Benariva
Fianarantsoa
Kitombo
Vanocka
Namorona
Etserie
Kolotany
Kivaly
Mananano
Hananonoka
Banchira
Thosy
Ambohipeno
SAKARAHY
Mahamanina
Vohimarina
Ambaly
Tullear
Kiliarivo
Tanosimdrano
Tsohitrambo
St. Augustin Bay
Onilahy
Manambondro
Beheloka
MAHAFALY
Tamotamo
Sandravinany
Tsimanampetsotsa
Maromanga
Halava
Manambata
ANTANOSY
Masikona
ANTANDROY
C. Itaperina
Boibo
Tsifasiby
Andrakala
Dauphin
Manambovo
C. St. Marie
45°
50°
15°
20°
25°
J. G. Bartholomew, Edin.

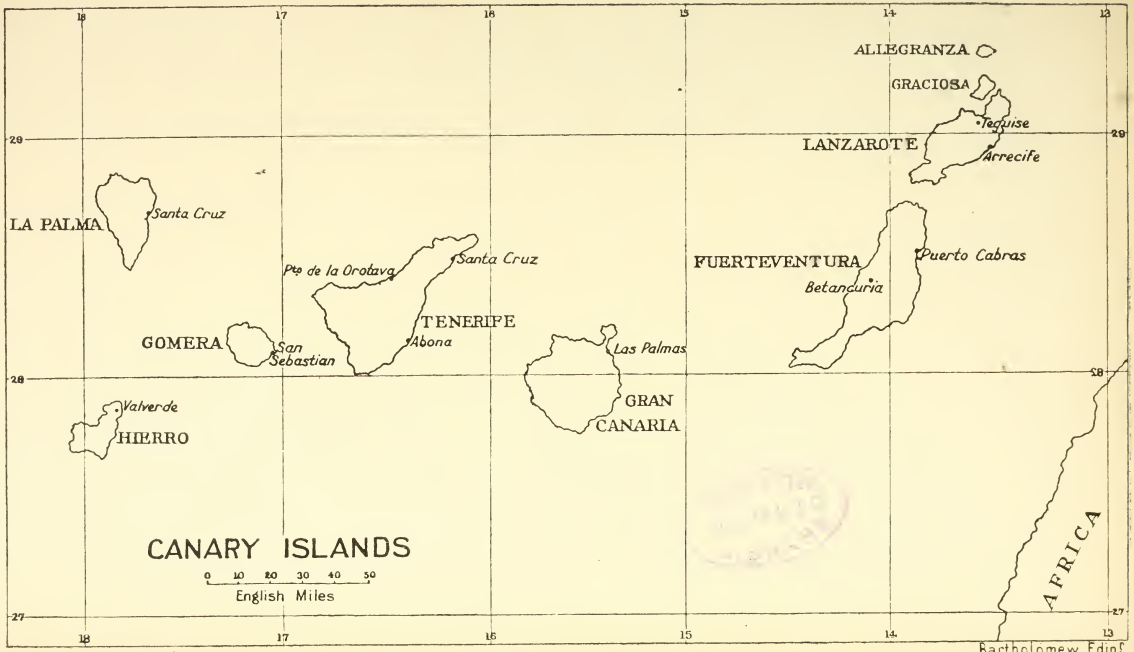
CANARY ISLANDS
0 10 20 30 40 50
English Miles
ALLEGRANZA
GRACIOSA
LANZAROTE
Teguise
Arrecife
LA PALMA
Santa Cruz
Pto de la Orotava
Santa Cruz
TENERIFE
Abona
GOMERA
San Sebastian
Valverde
HIERRO
Las Palmas
GRAN CANARIA
FUERTEVENTURA
Puerto Cabras
Betancuria
AFRICA
18
17
16
15
14
13
29
28
27
Bartholomew, Edin.

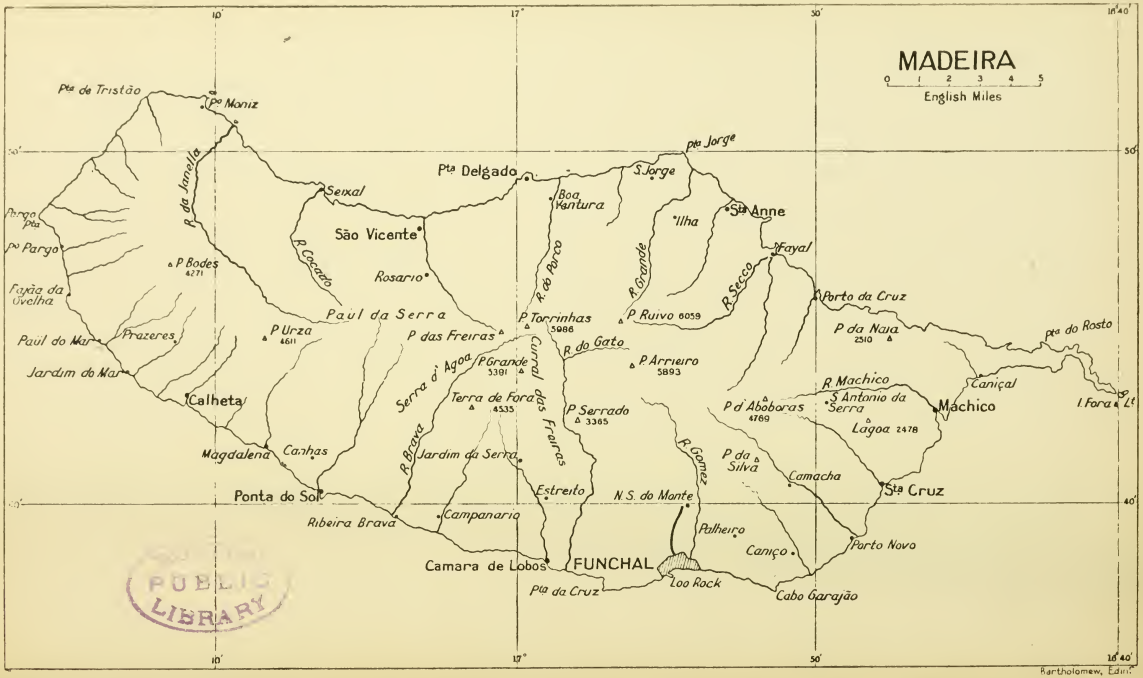

PUBLIC LIBRARY

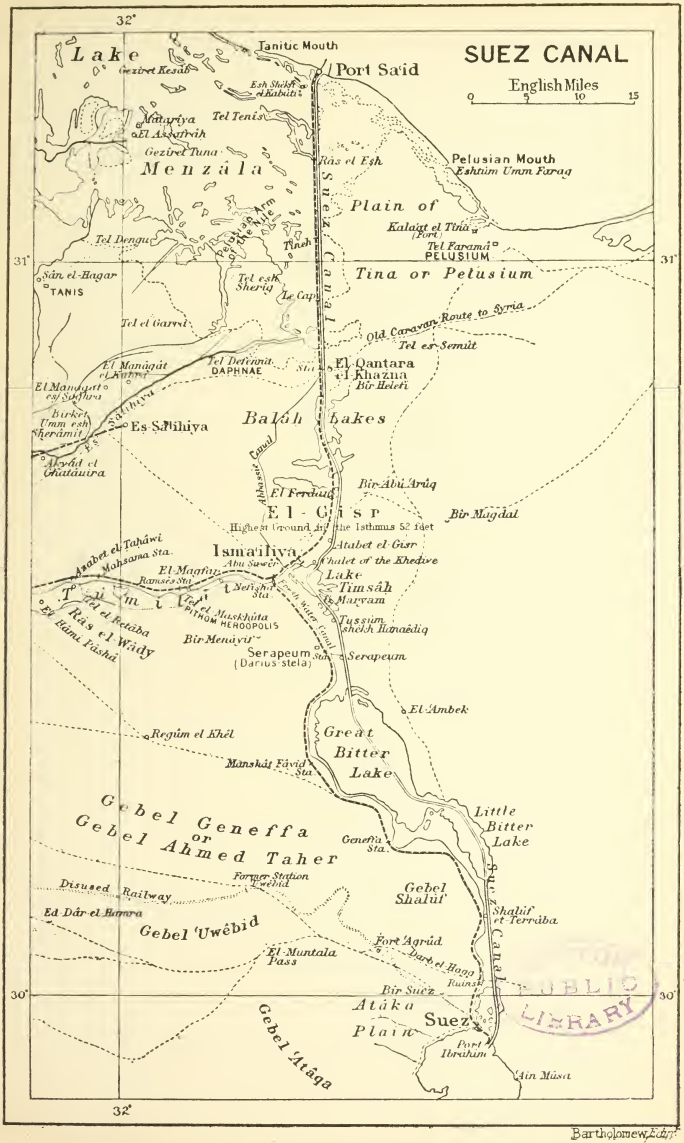

Bartholomew, Edin.

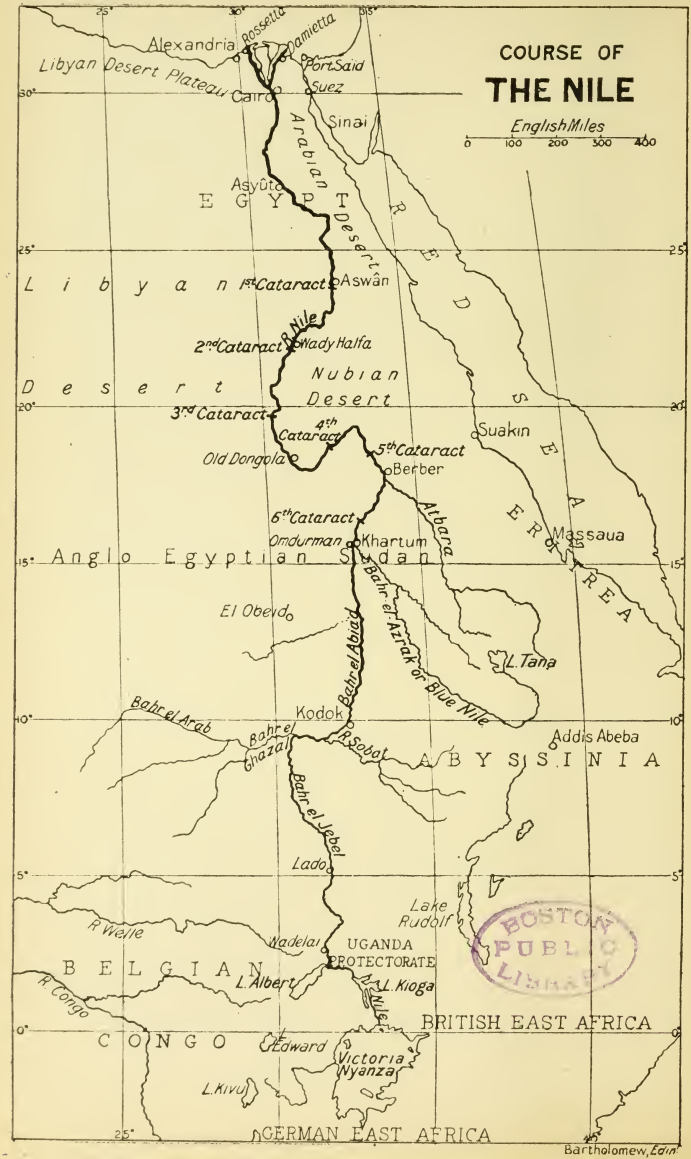

BOSTON PUBLIC LIBRARY

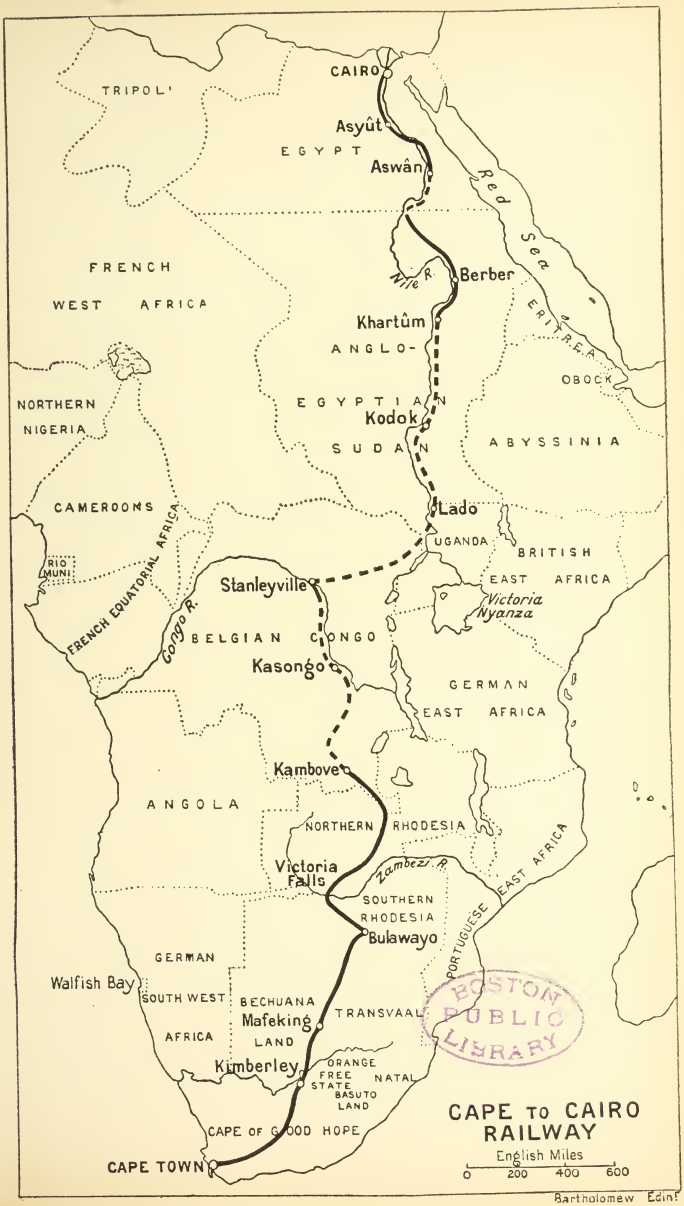

BOSTON PUBLIC LIBRARY

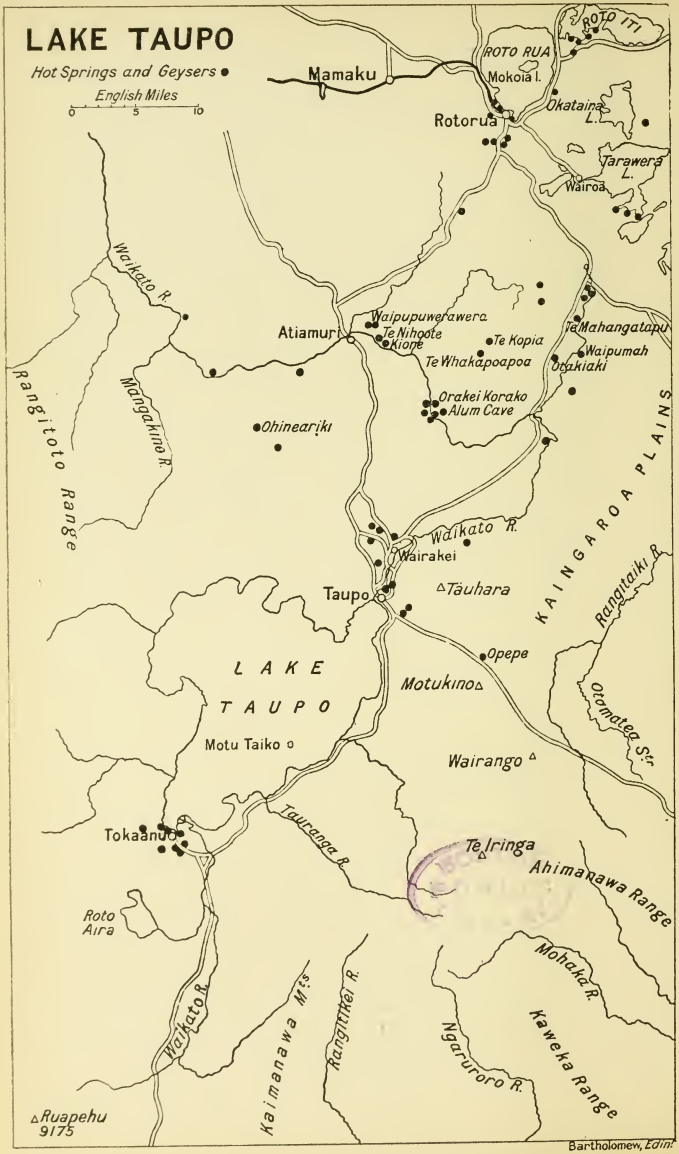
LAKE TAUPO
Hot Springs and Geysers
English Miles
0 5 10
Mamaku
ROTO ITI
ROTO RUA
Mokoia I.
Rotorua
Okataina L.
Tarawera L.
Wairoa
Waikato R.
Atiamuri
Waipupuwerawera
Te Nihoite
Kiore
Te Kopia
Te Whakapoapoa
Te Mahangatapu
Waipumah
Orakiaki
Orakei Korako
Alum Cave
Ohineariki
Mangakino R.
Rangitoto Range
KAINGAROA PLAINS
Waikato R.
Wairakei
Taupo
Tauhara
Rangitaiki R.
Opepe
LAKE TAUPO
Motukino
Otomatea Str.
Motu Taiko
Wairango
Tokaanuu
Tauranga R.
Te Iringa
Ahimanawa Range
Roto Aira
Mohaka R.
Waikato R.
Kaimanawa Mts
Rangitikei R.
Ngaruroro R.
Kaweka Range
Ruapehu 9175
Bartholomew, Edin.

Bartholomew, Edin.

NEW SOUTH WALES
WATER SUPPLY & AGRICULTURE
English Miles
0 50 100 200
Head Offices of Local Land Boards Shown thus • HAY
Dairying and Intense Cultivation
Mixed farming with some Dairying
Wheat and Sheep
Artesian Areas
QUEENSLAND
SOUTH AUSTRALIA
VICTORIA
Murwillumbah
Casino
Tenterfield
MOREE
GRAFTON
Glen Innes
Bourke
Narrabri
ARMIDALE
Coonamble
Kempsey
TAMWORTH
Port Macquarie
Wilcannia
Cobar
R. Darling
Broken Hill
DUBBO
Muswellbrook
Mudgee
MAITLAND
Newcastle
Condoublin
Parkes
ORANGE
FORBES
Bathurst
R. Lachlan
Grenfell
Parramatta
SYDNEY
Wentworth
Young
Balranald
R. Murrumbidgee
Cootamundra
GOULBURN
Moulamein
WAGGA WAGGA
Canberra
R. Murray
Deniliquin
Albury
Bombala
Bartholomew Edinr

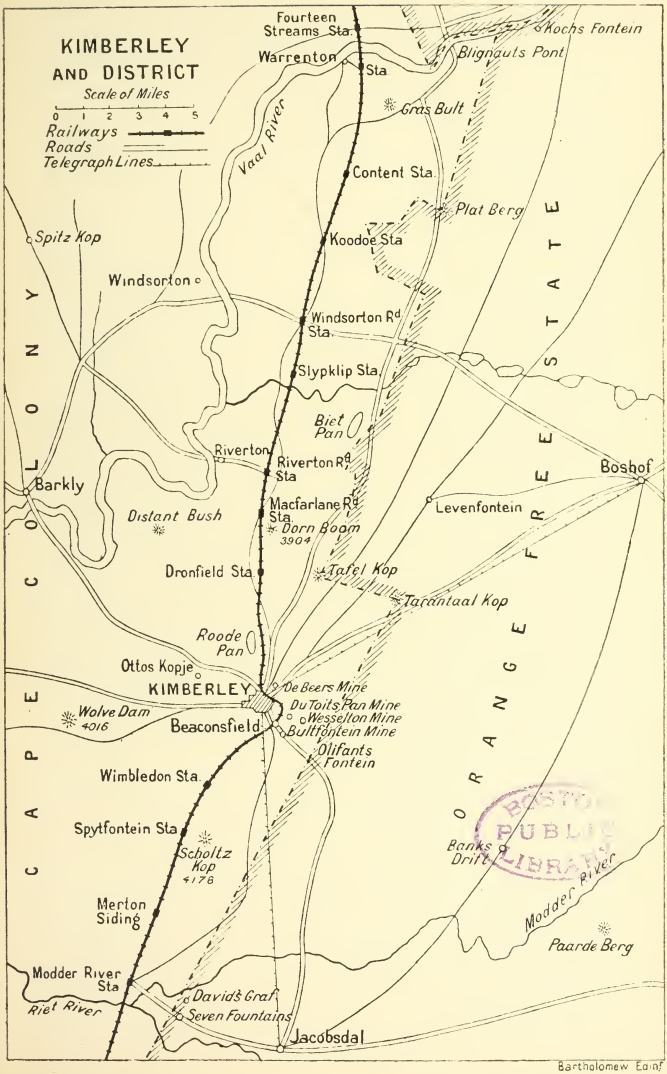

BOSTON PUBLIC LIBRARY

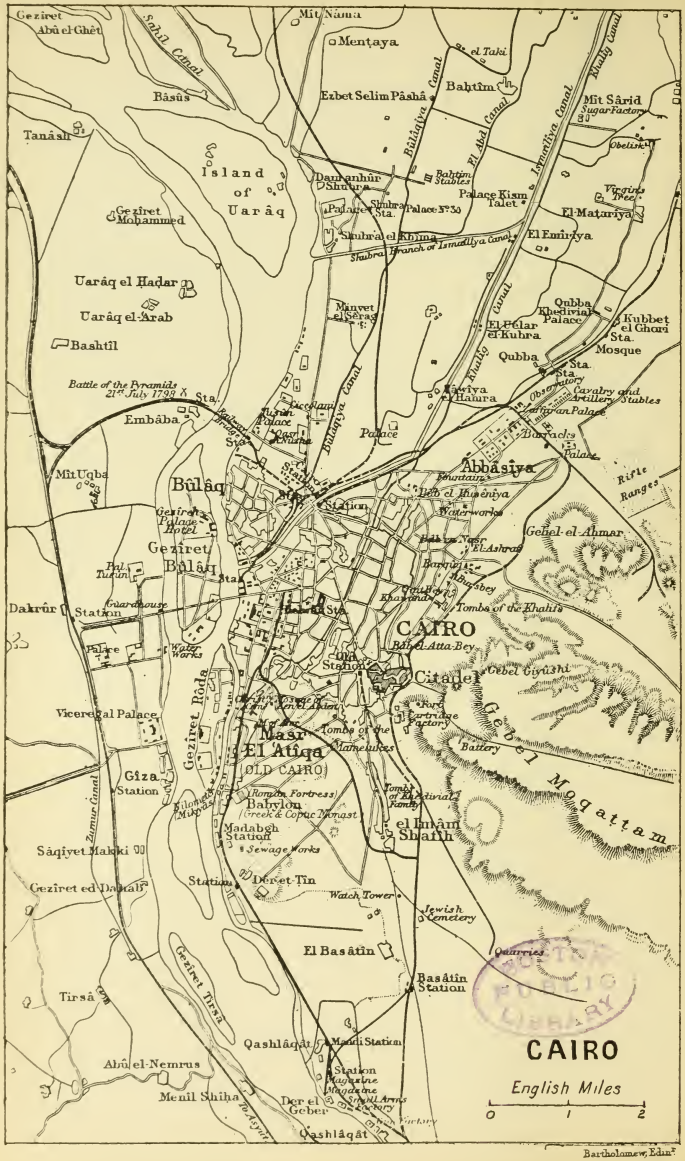
Geziret Abû el Ghêt
Sahil Canal
Mit Nâma
Menṭaya
Se el Taki
Bâsûs
Exbet Selim Pâshâ
Bahtîm
Bûlâqiya Canal
El Abâd Canal
Ismaïlîya Canal
Mahdy Canal
Mît Sârid Sugar Factory
Tanâsh
Obelisk
Island of Uarâq
Dar-el-Shifâ
Bahtîm Stables
Palace Kism Talet
Virgin's Tree
Geziret Mohammed
Palace
Shubra Sta.
Palace Sta.
El Maṭariya
Shubra el Khima
El Emîriya
Shubra Branch of Ismaïlîya Canal
Uarâq el Ḥadar
Uarâq el-Arab
Manvet el Sêraj
Qubba Khedivial Palace
Kubbet el Ghori Sta.
Bashtîl
El Pelar el Kubra
Qubba
Mosque
Sta.
Battle of the Pyramids 21st July 1798
Sta.
Embâba
Kasr el Nuzha
Geziret Palace
Sta.
Mahdy Canal
Muḥarraqa
Sta.
Palace
Cavalry and Artillery Stables
Egyptian Palace
Barracks
Palace
Mît Uqba
Bûlâq
Station
Abbâsiya
Fountains
Birket el Ḥasaniya
Waterworks
Rifle Ranges
Geziret Bûlâq Hotel
Geziret Bûlâq
Bab el Nasr
El Ashraf
Gebel el Ahmar
Bab el Tûrûn
Sta.
Barrage
Abbâsiyeh
Qaitbây
Khamsîn
Tombs of the Khalifs
Dakrûr
Station
Guard House
Sta.
CAIRO
Palace
Water Works
Bâb el Atta Bey
Old Station
Citadel
Gebel Giyûshi
Viceregal Palace
Geziret Roda
Fort Cartridge Factory
Gebel Moqattam
Tombs of the Mamelukes
Battery
Masr El Atîqa (OLD CAIRO)
Gîza Station
Zamalek Island
Roman Fortress
Tomb of El Ghûri's family
Babylon
Coptic Convent
el Imâm Shâfi'i
Madabegh Station
Sewage Works
Sâqiyet Makki
Station
Deret Tîn
Watch Tower
Jewish Cemetery
Geziret ed Dahab
El Basâtîn
Quarries
Basâtîn Station
Tirsâ
Geziret Tirsa
Qashlâqât
Maadi Station
Station
Magazine
Abû el-Nemrus
Menîl Shiha
Der el Geber
Qashlâqât
Powder Factory
CAIRO
English Miles
0 1 2
Bartholomew, Edin.

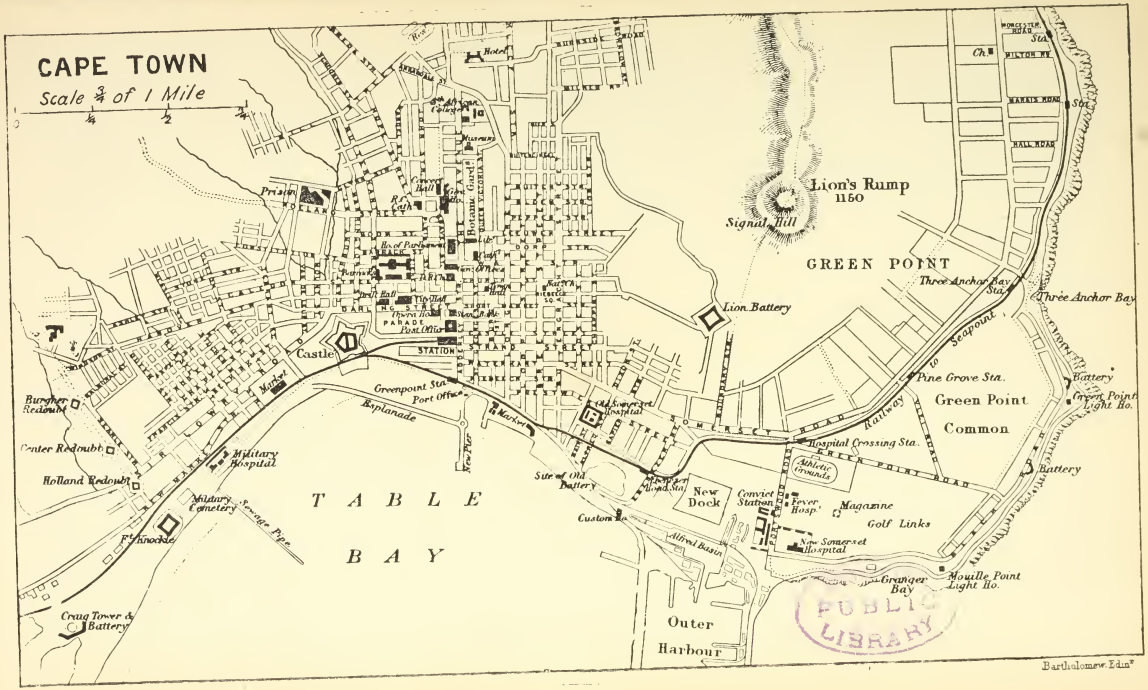

PUBLIC LIBRARY

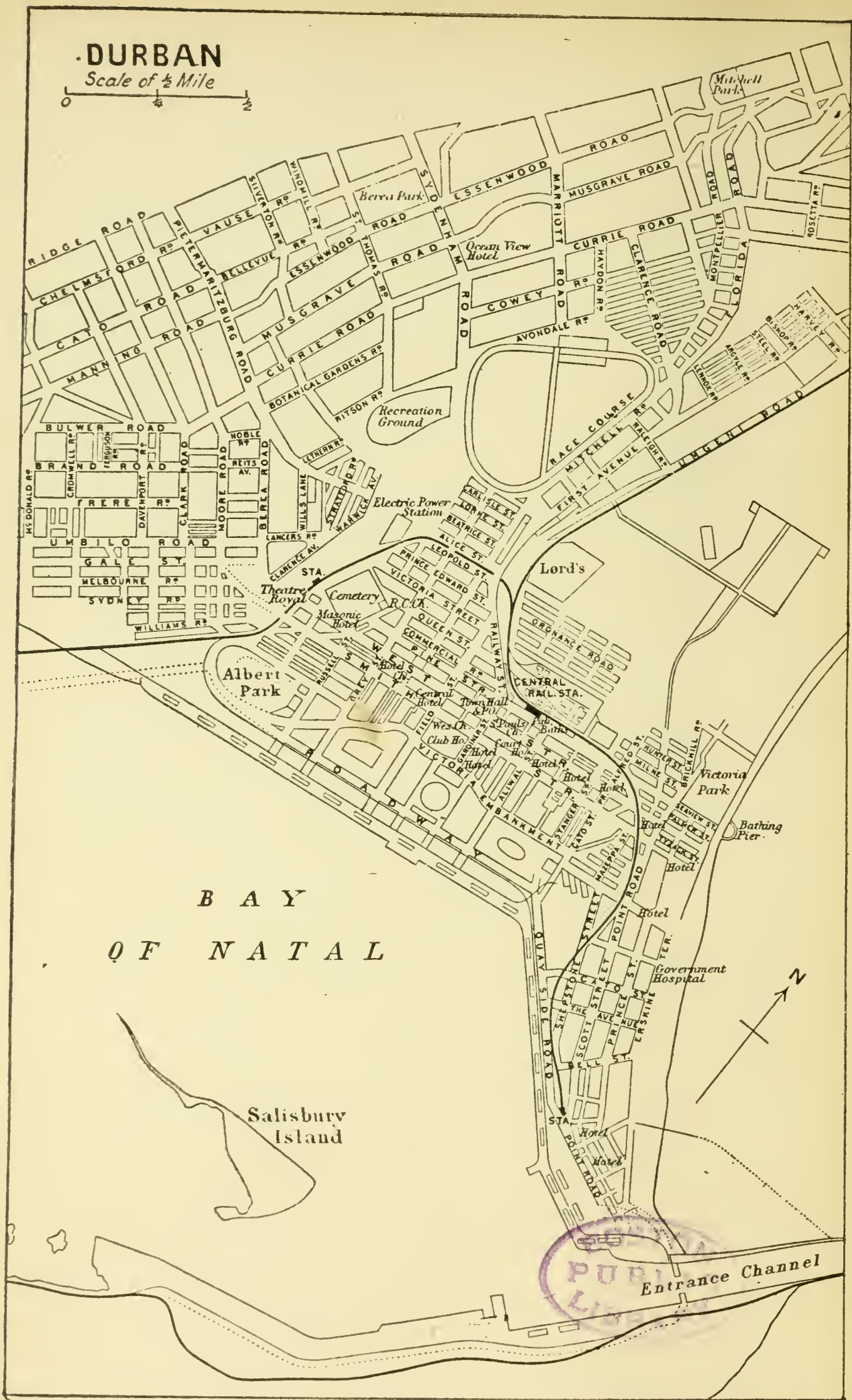

Bartholomew, Edin

PUB LIB

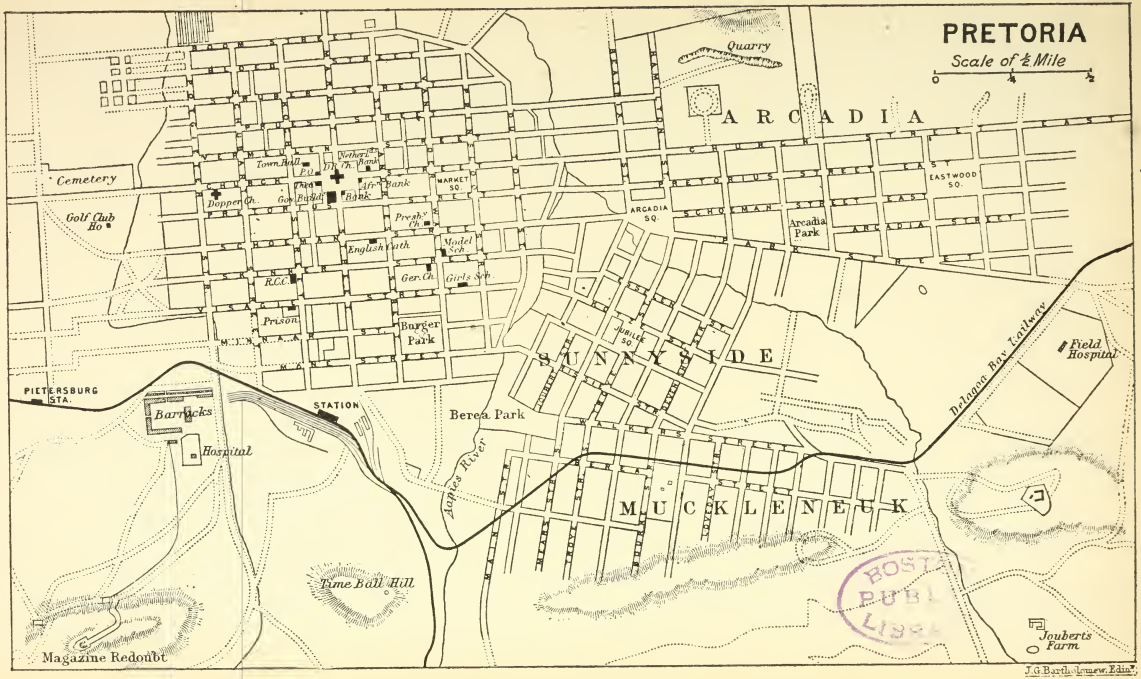

BOSTON PUBLIC LIBRARY

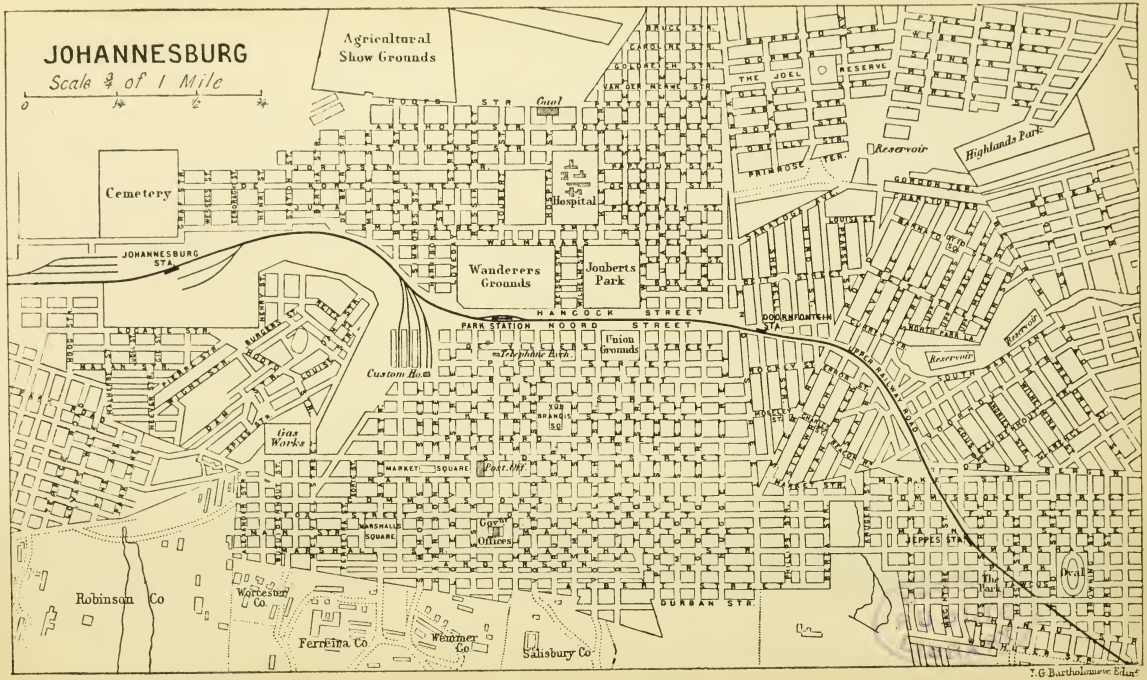
JOHANNESBURG
Scale 3/4 of 1 Mile
0
1/4
1/2
3/4
Agricultural Show Grounds
Cemetery
JOHANNESBURG STA.
Gaol
Hospital
Wanderers Grounds
Jouberts Park
HANCOCK STREET
PARK STATION
NOORD STREET
Union Grounds
Telephone Exch.
Custom Hse
Gas Works
MARKET SQUARE
Post Off.
MARSHALL SQUARE
Gov't Offices
Robinson Co
Worcester Co.
Ferreira Co
Wemmer Co
Salisbury Co
DUNBAR STR.
JEPPES STR.
DOORNFONTEIN STA.
Reservoir
Highlands Park
THE JOEL RESERVE
PRIMROSE TER.
GORDON TER.
LOUISA ST.
NORTH PARK
SOUTH PARK
Reservoir
Reservoir
Reservoir
Reservoir
Trail
T.G. Bartholomew Edinr.

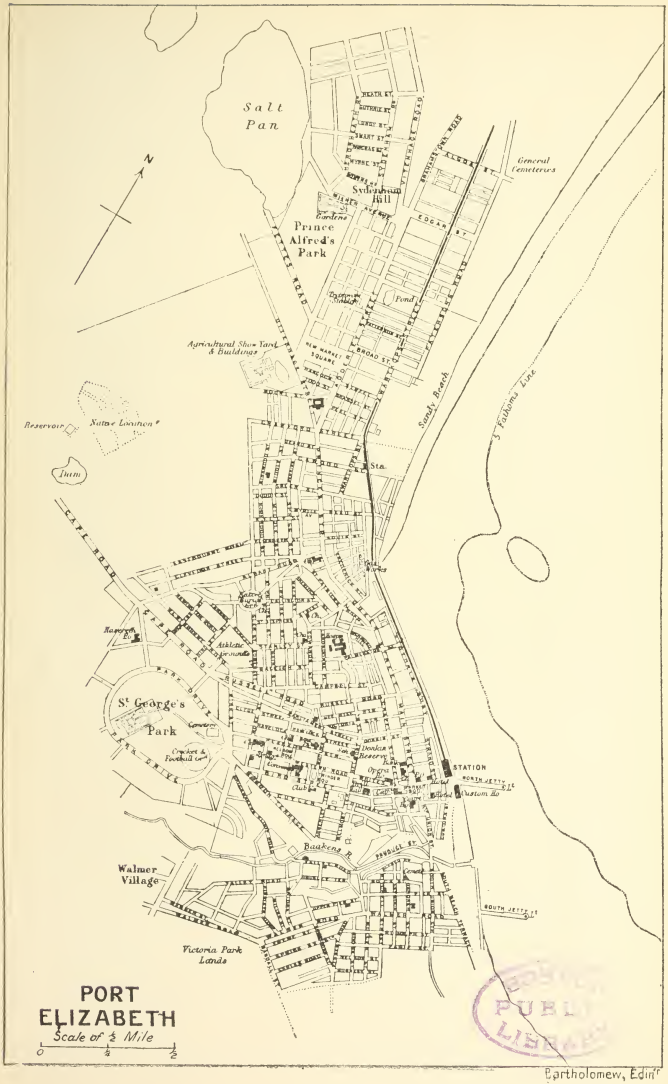

Bartholomew, Edinr

E

PLAN OF THE NEW COMMONWEALTH CAPITAL
CANBERRA

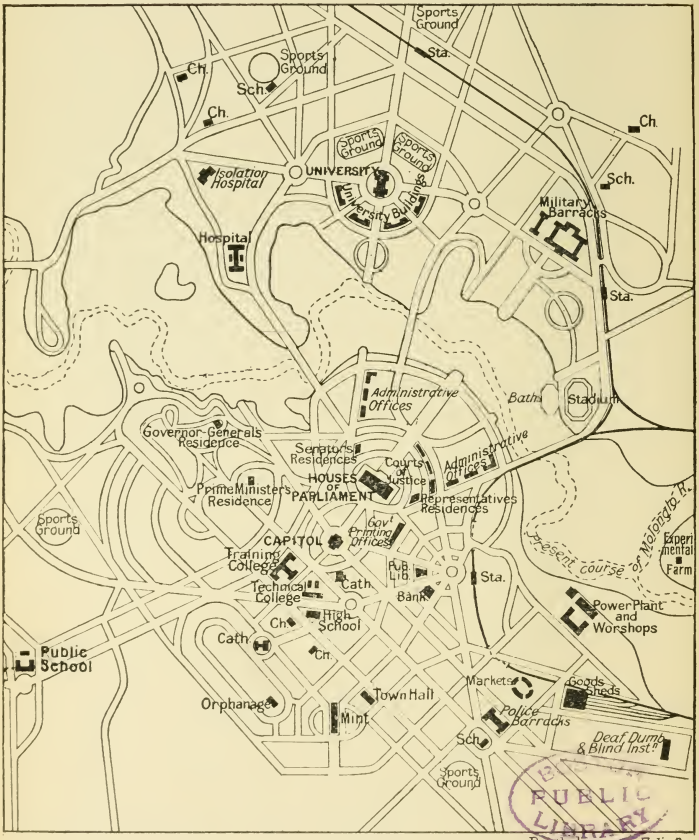

Bartholomew, Edinr.

Scale
0 ½ 1 Mile

PUBLIC LIBRARY

Bartholomew, Edinr.

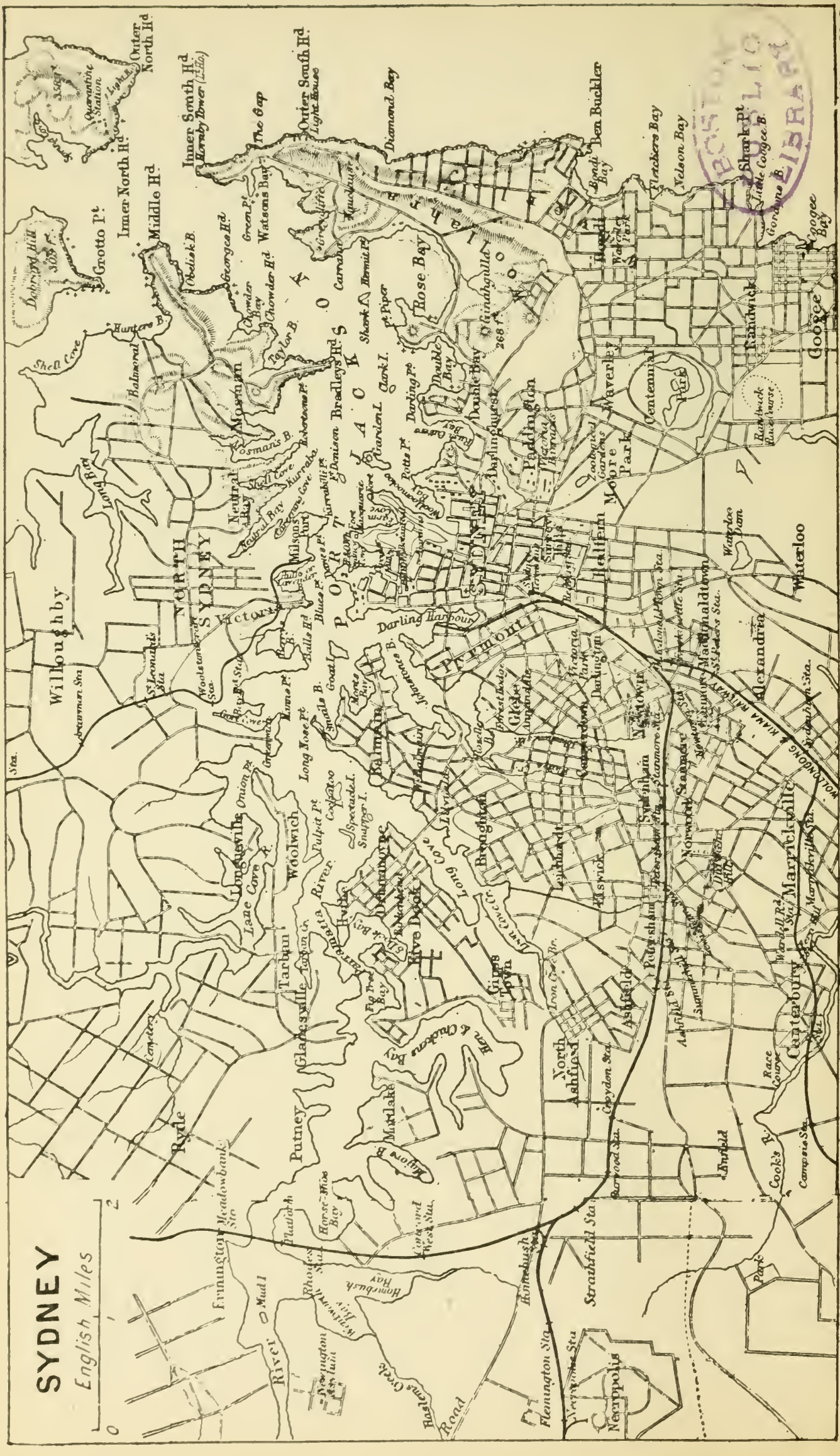

BOSTON PUBLIC LIBRARY

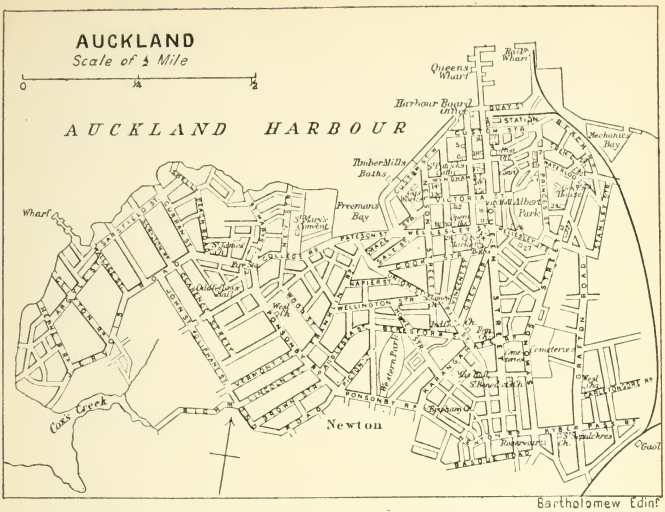
AUCKLAND
Scale of ½ Mile
0
¼
½
AUCKLAND HARBOUR
Queens Wharf
Harbour Board Offs.
Mechanics Bay
Timber Mills Baths
Freemans Bay
Victoria Park
Wharf
Cox's Creek
Newton
Bartholomew Edinr.

WELLINGTON
Scale of 1 Mile
0
½
1
Tinakori District
Native Reserve
Tinakori
Railway Wharf
LAMBTON HARBOUR
Queens Wharf
Botanical Gardens
Upland Farm
Mt Victoria
Mt Victoria
Oriental Bay
Schnapper
EVANS BAY
Mt Cook
Terrace Dist.
Native Reserve
College Reserve
Lunatic Asylum
Brooklyn

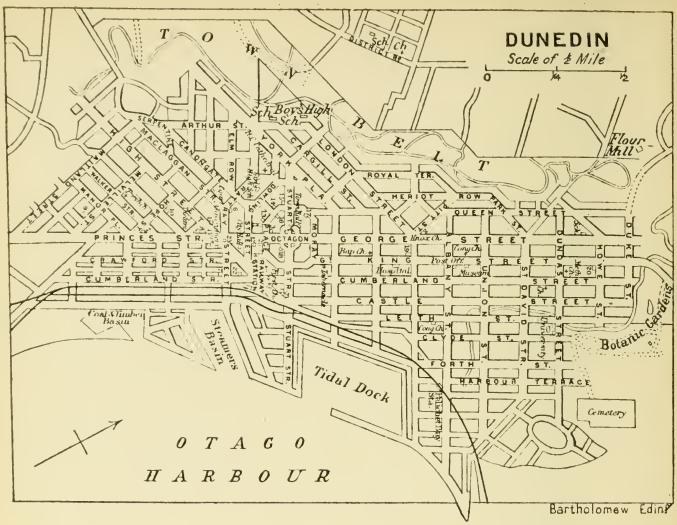
DUNEDIN
Scale of ½ Mile
0
¼
2
T O W N
B E L T
Sch. Ch.
Sch. Bor. High Sch.
Flour Mill
ARTHUR
ROYAL TER.
MERIOT ROW
QUEEN STREET
PRINCES STR.
GEORGE STREET
KING STREET
CUMBERLAND STREET
CRAWFORD
CUMBERLAND S.
CASTLE STREET
LEITH ST.
CLYDE ST.
FORTH ST.
HARBOUR TERRACE
Coal & Timber Basin
Strangers Basin
STUART STR.
Tidal Dock
Botanic Gardens
Cemetery
OTAGO HARBOUR
Bartholomew Edinr.

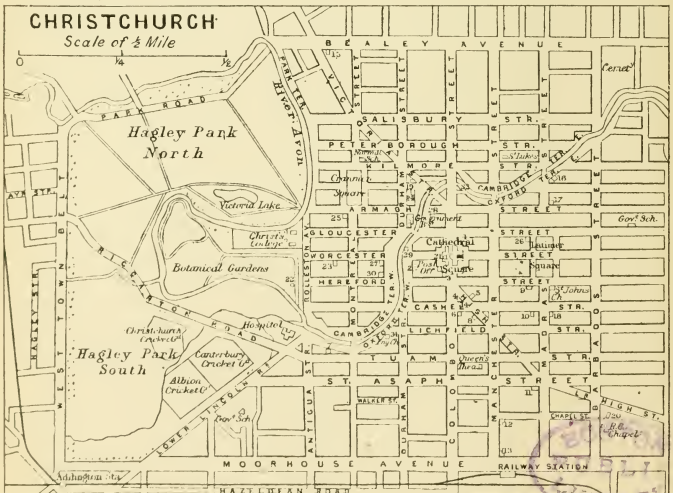
CHRISTCHURCH
Scale of ½ Mile
0
¼
½
BEALEY AVENUE
Cemet.
SALISBURY STR.
PETERBOROUGH STR.
HILMORE STR.
CAMBRIDGE TER.
ARMAGH STREET
GLOUCESTER STREET
WORCESTER STREET
HEREFORD STREET
CASHEL STR.
LICHFIELD STR.
TUAM STREET
ST. ASAPH STREET
HIGH ST.
Cathedral
Square
Govt. Sch.
Victoria Lake
Botanical Gardens
Hagley Park North
Hagley Park South
PARK ROAD
RIVER AVON
RICCARTON HIGH ROAD
Hospital
Christchurch Cricket C.
Canterbury Cricket C.
Albion Cricket C.
WEST TOWN BELT
HAGLEY ST.
GREY STREET
MOORHOUSE AVENUE
HAZELDEAN ROAD
RAILWAY STATION
Bartholomew Edinr.

A GAZETTEER

OF

TOWNS AND PLACES IN AFRICA AND AUSTRALASIA

A GAZETTEER
OF TOWNS AND PLACES IN AFRICA AND AUSTRALASIA[1]

ABBREVIATIONS

F. Founded. | Res. Residence. | Bp. Birthplace. | Provs. Provinces.

Ababde, Middle Egypt. 28N. 31E. Village near which are ruins of Antinoöpolis, built by Hadrian on site of ancient Besa.

Abeokuta ('underneath a rock'), Yoruba. 7N. 3E. F. by fugitive slaves, 1825.

Abomey, Dahomey. 7N. 2E. Former capital of Dahomey; captured and burnt by French under General Dodds, 1892.

Abukir, Lower Egypt. 31N. 30E. Village situated near ruins of ancient Canopus; in the bay opposite Nelson defeated the French fleet under Admiral Brueys, Aug. 1, 1798; in a land battle Napoleon overcame the Turks, July 25, 1799; General Abercromby defeated the French under General Friant, March 8, and here died, March 28, 1801.

Abydos, Upper Egypt. 26N. 32E. Contains numerous remains of antiquity, notably a temple of Seti I dedicated to Osiris. (See Mariette's 'Voyage dans la Haute Egypte.')

Abyla, Morocco. 36N. 5W. Ancient name of Mt. Acho, on which the castle of Ceuta stands; one of the Pillars of Hercules.

Addis Abeba, Abyssinia. 9N. 39E. F. by Taïtou, wife of Menelek, 1885; capital of Abyssinia, 1893–1901; treaty of peace signed here between Menelek and Italy, Oct. 26, 1896.

Adelaide, S. Australia. 35S. 139E. F. by Colonel Light, and named in honour of Queen Adelaide, wife of William IV, 1837; capital of S. Australia; seat of Anglican and Catholic bishops, and of the University of Adelaide. Res. of Adam Lindsay Gordon, 1853.

Adowa, Abyssinia. 14N. 39E. Capital of Tigré; Abyssinians under Menelek annihilated Italians under General Baratieri, March 1, 1896.

Adulis, Abyssinia. 15N. 40E. Ancient town on ruins of which Zula has been built; became base of British operations during Abyssinian War, 1868.

Agadir ('fortified place'), Morocco. 30N. 10W. Ruined town on summit of a hill; sacked by Saidi-Mohammed, Emperor of Morocco, 1773.

Ain-Madi, Algeria. 34N. 2E. Besieged and destroyed by Abd-el-Kader, 1838.

Ain-Temushent, Algeria. 35N. 0W. Town near which Spanish army suffered annihilation, 1545; garrison massacred by Abd-el-Kader, 1846.

Aitutakai Is., Cook Is. 15S. 159W. Described in B. Grimshaw's 'In the Strange S. Seas'; in Williams' 'Missionary Enterprises in the S.-Sea Islands.'

Akaroa, New Zealand. 44S. 173E. Settlement f. by French, 1840.

Akhmym, Upper Egypt. 27N. 32E. Prosperous town f. on ruins of ancient Panopolis.

Albert Nyanza, Lake, E. C. Africa. 2N. 31E. Mentioned by Speke and Grant, 1862; visited by Baker, 1864; scene of meeting of Emin Pasha and Stanley, 1889; visited by Lugard, 1890. (See Stanley's 'In Darkest Africa.')

Albert Edward Nyanza, Lake, C. Africa. 0N. 30E. Discovered by Stanley, 1876; revisited by him, 1889.

Alcazar Quivir, Morocco. 35N. 6W. Moors defeated and killed King Sebastian of Portugal, Aug. 4, 1578.

Alexandria, Lower Egypt. 31N. 30E. Original city f. by Alexander the Great, 332 B.C.; afterwards res. of Ptolemies;

[1] *A large number of the places are not marked in the maps, but the latitude and longitude will enable the reader to locate their position.*

fell to Rome after death of Cleopatra, 30 B.C.; captured by Arabs, 641; by Turks, 1517. Chief remains are Pompey's Pillar, the catacombs, museum, palace of Ras et-Tin, and the cisterns; the two obelisks called Cleopatra's Needles, dating from sixteenth century B.C., were removed, one to London in 1878, the other to New York in 1881. Famed as res. of Clement, Origen, Philo Judæus, Callimachus, Theocritus, Zenodotus of Ephesus, Aristophanes of Byzantium, Aristarchus of Samothrace, Apollonius of Perga, Lycophron, Hipparchus, Euclid and Eratosthenes.

Alexandrina, Lake, S. Australia. 35S. 139E. Discovered by Captain Sturt and named in honour of Princess Alexandrina Victoria, later queen of Edward VII, 1830.

Algiers ('the islands'), Algeria. 37N. 3E. Formerly the Roman town of Icosium; rebuilt by Arabs, c. 935 A.D.; conquered by French, 1830.

Amadeus, Lake, S. Australia. 25S. 130E. Salt lake discovered by E. Giles and named in honour of King of Spain, 1872.

Ambrizette, Angola. 7S. 13E. Seaport ceded to Portugal by the Treaty of Berlin, 1885.

Angra-Pequena, Ger. S.W. Africa. 27S. 15E. Ceded to Lüderitz of Hamburg, 1883; taken under German protection and first German colony established here, 1884.

Annobon Is. ('New Year's day'), W. Africa. 1S. 6E. Discovered by Portuguese, Jan. 1, 1471; ceded to Spain, 1778.

Apam, Gold Coast. 5N. 2W. Destroyed by Ashantis, March, 1, 1811; ceded by Dutch to British, 1873.

Apemama Is., Gilbert Is. 1N. 174W. Described in R. L. Stevenson's 'In the South Seas.'

Apia, Samoa Is. 14S. 172W. Bombarded by British and Americans, 1899. Near the town R. L. Stevenson resided from Dec. 1889 until his death, Dec. 3, 1894, and here he is buried. (See Moors' 'With Stevenson in Samoa'; Laura Stubbs' 'Stevenson's Shrine'; Beatrice Grimshaw's 'Vaiti of the Islands,' and 'In the Strange South Seas.')

Arabat-el-Madfun, Upper Egypt. 26N. 32E. Village situated on ruins of Abydos; contains ruined temple of Osiris.

Arguin, Sudan. 20N. 16W. Portuguese fort established in 1448.

Arguin Is., W. Africa. 20N. 17W. Island on which the Carthaginian general Hanno is said to have f. a colony; discovered by Portuguese, 1452. On its reefs many notable shipwrecks have occurred, the chief being that of the French vessel 'Méduse,' July 2, 1816.

Arment, Upper Egypt. 26N. 33E. Village situated on the ruins of ancient Hermonthis.

Aruwimi R., Belgian Congo. 1N. 24E. Explored by Stanley, 1883. (See Stanley's 'In Darkest Africa.')

Arzeu, Algeria. 36N. 1W. Ancient town of Arsenaria, built on old Roman Portus Magnus. Taken by the French under General Desmichels, July 3, 1833.

Arzila, Morocco. 38N. 6W. Ancient town known to the Carthaginians as Zillia and to the Romans as Julia Traducta. Taken from Goths by Arabs, 713; captured by Portuguese, 1471, but lost by them in 1578.

Ashmunein, Upper Egypt. 28N. 31E. Village f. on the ruins of Hermopolis Magna, itself built on Khmunu. It was formerly a seat of the worship of Thoth.

Assinie, Ivory Coast. 5N. 3W. F. by the Chevalier d'Amon, 1700; taken by the French, July 29, 1843.

Assuan, Upper Egypt. 24N. 33E. Town built on site of ancient Syene, and near to it are the islands of Elephantine and Philæ with ancient ruins. The French here obtained a victory over the Mamelukes, May 16, 1799; British constructed famous dam, 1899–1902. (See Mariette's 'Voyage dans la Haute Egypte.')

Assur, Nubia. 17N. 32E. Town near ruins of ancient Meroë; contains numerous pyramids; discovered by Cailliaud, 1821.

Atfih, Lower Egypt. 29N. 31E. Village said to be built on site of ancient Aphroditopolis.

Atiu Is., Cook Is. 20S. 158W. Described in B. Grimshaw's 'In the Strange S. Seas'; in Williams' 'Missionary Enterprises.'

Auckland, New South Wales. 37S. 175E. F. and named in honour of Lord Auckland, 1840; former seat of government of New Zealand until 1865.

Axim, Gold Coast. 5N. 2W. Taken from Portuguese by Dutch, 1642; ceded to British, 1873.

Axum, Abyssinia. 14N. 39E. Ancient capital of Ethiopia; reputed to contain tomb of the Queen of Sheba.

Bafulabé, French Sudan. 14N. 11W. Military station, f. in 1879.

Bagamoyo, German E. Africa. 6S. 39E. Passed by treaty into hands of Germany, April 28, 1888. (See Stanley's 'How I found Livingstone.')

Bakel, Sudan. 15N. 12E. Fort con-

structed in 1820; largely destroyed in siege of 1886.

Ballarat, Victoria. 38s. 144E. Gold-mines first discovered here and exploited 1851. Res. of Adam Lindsay Gordon, 1867.

Bambarré, Belgian Congo. 5s. 28E. Res. of Livingstone, July, 1871.

Bangweolo L., N. Rhodesia. 11s. 30E. Discovered by Livingstone, July 18, 1868; later explored by Victor Giraud, Thomson, Bia and Francqui.

Barberton, Transvaal. 26s. 31E. Centre of the district of du Kaap gold-mines, discovered 1875; f. 1885. Captured by General French, Sept. 14, 1900. (See Conan Doyle's 'Great Boer War.')

Bardera, British E. Africa. 2N. 43E. K. K. von der Decken, German explorer, here killed by Somalis, 1864.

Baretun, Lower Egypt. 31N. 27E. Site of ancient Parætonium; contains many ruins.

Baringo L., British E. Africa. 1N. 37E. First visited by Thomson; later by Teleki, von Höhnel, Peters and Gregory.

Bass Strait, Victoria. 39s. 146E. Discovered and explored by Bass, 1787.

Bathurst, New South Wales. 33s. 150E. Contains oldest gold-fields in Australia, discovered 1851.

Batna, Algeria. 36N. 6E. Situated near ruins of ancient Lambessa; became head-quarters of military sub-division, 1885.

Bauchi, Nigeria. 10N. 10E. Visited by Boyd Alexander and described in 'From the Niger to the Nile.'

Behnesa, Lower Egypt. 29N. 31E. Contains ruins of ancient Oxyrrynchus.

Belfast, Transvaal. 26s. 30E. Scene of important operations during Boer War; occupied by British under Smith-Dorrien, 1901. (See Conan Doyle's 'Great Boer War.')

Beni Hassan, Upper Egypt. 28N. 31E. Contains numerous antiquities, and hieroglyphic inscriptions, and is famed for its rock-tombs dating from c. 2000 B.C. (See Mariette's 'Voyage dans la Haute Egypte.')

Bentinck Is., Queensland. 17s. 140E. Discovered by Matthew Flinders and named by him in honour of Lord William Bentinck, Governor of Madras, Nov. 19, 1802. (See Flinders' 'Voyage to Terra Australis.'

Benuwe R., Nigeria. 8N. 8E. Visited by Lander, 1830; by Barth, 1851.

Berbera, British Somaliland. 10N. 45E. Visited by Richard Burton and described in his 'First Footsteps in East Africa.'

Bethulie, Orange Free State. 31s. 26E. Noted in Boer War, 1901. (See Conan Doyle's 'Great Boer War.')

Birket-el-Qurun. ('Lake of horns'), Egypt. 29N. 31E. Shallow lake long since identified with famous Lake Mœris.

Biskra, Algeria. 35N. 6E. Ancient Zaba of Romans; devastated by plague, 1663; occupied by French, 1845.

Bizerta, Tunis. 37N. 10E. Ancient Hippo-Zarytos, f. by Phœnicians; taken by Agathocles, 307 B.C.; by the Arabs, 622; bombarded by French, 1770; occupied by them, 1881.

Blanco, Cape, W. Africa. 21N. 17W. First circumnavigated by Antonio Gonsalvez, 1443.

Blida, Algeria. 36N. 3E. Suffered from earthquakes, 1825, 1867; ceded to France, 1837.

Bloemfontein, Orange Free State. 29s. 26E. Occupied by Lord Roberts during Boer War, March, 1900; annexed by Britain, May, 1900. (See Conan Doyle's 'Great Boer War.')

Boavista, Cape Verde Islands. 16N. 23W. Discovered by Portuguese, 1450.

Boké, French Guinea. 11N. 14W. Contains monument to commemorate the departure of René Caillé for Timbuctu.

Bona, Algeria. 37N. 8E. Situated near ruins of Hippo Regius, see of St. Augustine, who died here in 430; city destroyed by the Caliph Othman, 646. Occupied by French, 1832.

Boomplaats, Orange Free State. 30s. 26E. Decisive battle between British and Boers occurred here, 1848.

Botany Bay, New S. Wales. 34s. 151E. Discovered by Captain Cook; and so-named because of its marvellous flora, 1770; first British settlers landed here, Jan. 8, 1778; established a penal colony, 1787.

Boufarik, Algeria. 37N. 3E. Occupied by General Drouet d'Erlon, 1832.

Bougainville I., Solomon Is. 6s. 155E. Discovered by the French navigator, L. A. de Bougainville, June 30, 1768.

Bougie, Algeria. 37N. 5E. Ancient Saldæ of the Romans and former capital of Vandal empire; subdued by Arabs, 708; capital of Berber empire of Beni-Hammed, twelfth century; captured by Spaniards, 1509; occupied by French, 1833.

Brakenlaagte, Transvaal. 26s. 29E. Scene of battle between Boers and British, Oct. 30, 1901. (See Conan Doyle's Great Boer War.')

Brava Is., Cape Verde Is. 15N. 25W. Taken by Portuguese, 1680.

Brisbane, Queensland. 27s. 153E. Settled as a penal station by Sir Thomas Brisbane, 1825; opened to free settlers, 1842; incorporated as a city, 1859; Res. of J. B. Stephens.

Bubastis, Lower Egypt. 31N. 31E. Ancient city known in the Bible as Pibeseth; former seat of worship of Bast, the cat-headed goddess. The ruins of her magnificent temple, visited by Herodotus, were discovered by M. Naville and excavated by the Egyptian exploration Fund, 1887–1889.

Bulaq, Lower Egypt. 30N. 31E. F. 1313; burnt by French, 1799; famous Egyptological Museum f. here by Mariette Pasha, but removed to Gizeh in 1889.

Bulama Is., Bissagos Is. 12N. 16W. British attempted to found settlement, 1792.

Bulawayo, S. Rhodesia. 20s. 28E. Former capital of Matabeleland; wrested from Lobengula and occupied by British, Nov. 4, 1893.

Burra-Burra, S. Australia. 34s. 139E. Discovery of rich copper-mines made here, 1845.

Bussa, W. Sudan. 10N. 5E. Scene of murder of Mungo Park, 1805.

Butaritari Is., Gilbert Is. 1N. 175W. Described in Stevenson's 'In the South Seas.'

Cairo, Egypt. 30N. 31E. Capital of modern Egypt, famed for its relics of the past; here exist the tombs of the Mamelukes, the obelisk of Heliopolis, many magnificent mosques and the Mohammedan college of El Ahzar, f. 988. Old Cairo was f. by Sultan Amru where the suburb Masr-el-Atiqa now stands, 641; modern Cairo was f. by the Arabs c. 970; the citadel was built by Saladin, 1176; became capital of Egypt until Turkish conquest, 1517; captured by French, 1798; entered by British Army, 1882. (See Lane Poole's 'Story of Cairo'; Reynolds Ball's 'Cairo of To-day'; Lane's 'Cairo Fifty years Ago,' and 'Modern Egyptians.'

Cape Coast Castle, Gold Coast. 5N. 1W. Taken by Dutch from Portuguese, 1641; ceded to British by Dutch, 1665. Scene of death of Lætitia E. Landon, Oct. 15, 1838.

Cape of Good Hope, Cape Colony. 34s. 18E. Doubled by the Portuguese navigator, Bartholomeu Diaz, 1486; called 'Cape of Tempests' by Diaz, but renamed later by John II of Portugal; doubled by Vasco da Gama, 1497.

Cape Town, Cape Colony. 34s. 18E. F. by Dutch, 1650; captured by British, 1795; ceded to Dutch by Treaty of Amiens, 1802; recaptured by British, 1806; near here occurred the death of Cecil Rhodes, March 26, 1902.

Carpentaria, Gulf of, N. Australia. 15s. 139E. Discovered by Dutch, 1606; explored by Tasman, 1644; by Cook, 1770; by Flinders, 1802.

Carthage, Tunis. 37N. 10E. Fabled to have been f. by Dido; in reality f. by Phœnicians about the middle of the ninth century B.C.; waged perpetual war against Rome under the leadership of Hamilcar, Hannibal, Hasdrubal, and other famous men until finally defeated by Scipio, 146 B.C.; city rebuilt by Caius Gracchus, 122 B.C.; scene of 32 ecclesiastical councils held between A.D. 200 and 594; seized by the Vandal, Genseric, A.D. 439; by Belisarius, A.D. 533; by the Arabs, A.D. 698. Res. of Tertullian, St. Cyprian, St. Augustine and St. Perpetua. (See 'Bosworth Smith's Carthage and the Carthaginians'; Vergil's 'Æneid.')

Casablanca, Morocco. 34N. 8W. Occupied by French troops, 1907.

Cassange, Angola. 10s. 18E. Visited by Livingstone, 1854. (See his 'Missionary Travels in South Africa.')

Ceuta, Morocco. 36N. 5W. The ancient Sebta of the Arabs or Septem Fratres of the Romans, near Abyla; taken by Portuguese, 1415; by Spain, 1580.

Chad, Lake, Sudan. 14N. 14E. Visited by Clapperton; explored by Boyd Alexander and described in his 'From the Niger to the Nile.'

Chama, Gold Coast. 5N. 2W. Ceded to Britain by Dutch, 1871.

Cherchell, Algeria. 37N. 2E. Ancient town of Cæsarea, named in honour of Julius Cæsar.

Chitambo, N. Rhodesia. 12s. 30E. Livingstone died here, May 1, 1873.

Christchurch, New Zealand. 43s. 173E. Capital of Canterbury, the see of an Anglican bishop, and seat of Canterbury College; damaged by earthquake, 1888. Bp. of W. Pember Reeves.

Colenso, Natal. 29s. 29E. Scene of defeat of General Buller during Boer War, Dec. 15, 1899. (See Conan Doyle's 'Great Boer War.')

Colesberg, Cape Colony. 31s. 25E. Scene of important operations during Boer War,

1900. (See Conan Doyle's 'Great Boer War.')

Congo R., C. Africa. 6s. 12E. Mouth discovered by Portuguese navigator, Diogo Cam, 1484; river explored by Tuckey, 1818; by Livingstone, 1867–1871; by Cameron, 1874; by Stanley, 1876–1877.

Constantine, Algeria. 36N. 7E. Ancient Carta of the Carthaginians, Cirta of the Romans; devastated c. 311; rebuilt by and named after Constantine the Great; captured by Arabs, 710; attacked unsuccessfully by French under Marshal Clausel, 1836; captured by French under General Valée, Oct. 13, 1837.

Cook Is., Pacific Ocean. 20s. 158w. Taken under British protection, 1888; given to New Zealand, 1900.

Cook, Mt., New Zealand. 44s. 170E. Highest peak of Australasia, first ascended by Green, 1882; by Turner, 1906.

Cook Str., New Zealand. 41s. 174E. Discovered by Captain Cook and named after him, 1770.

Cooktown, Queensland. 15s. 145E. Named in honour of Captain Cook, who here beached the 'Endeavour,' 1770; memorial erected to him, 1889.

Coptos, Upper Egypt. 26N. 33E. Destroyed after a long siege by Diocletian, 292; as modern Kuft or Kobt has been explored by Flinders Petrie, who has discovered many ruins of antiquity, 1894.

Cyrene, Tripoli. 33N. 22E. F. by Spartans 631 B.C.; centre of worship of Apollo; often mentioned in New Testament; contains many interesting ruins. Bp. of Aristippus, Callimachus, Eratosthenes, and Synesius.

Dakkeh, Nubia. 23N. 33E. Ancient Pselchis; contains famous temple of the time of Ptolemy Philadelphus.

Damanhur, Lower Egypt. 31N. 30E. Ancient Hermopolis Parva; withstood attack of Napoleon, 1798.

Damietta, Lower Egypt. 32N. 32E. Ancient town of Damietta, several times captured by Christians during the Crusades; taken by St. Louis of France, 1249; restored to Saracens, 1250; new town f. near site of old, 1251.

Dar-es-Salaam, German E. Africa. 7s. 39E. Ceded to Germans by Sultan of Zanzibar, 1885.

Darroro, Nigeria. 9N. 9E. Visited by Boyd Alexander and described in 'From the Niger to the Nile.'

Dellys, Algeria. 37N. 4E. Taken by French under Marshal Bugeaud, 1844.

Dendera, Upper Egypt. 26N. 33E. Ancient Tentyra, famed for its temple of Hathor, from which the planisphere of the zodiacal ceiling was brought to Paris in 1822; ruins of the necropolis explored by Flinders Petrie, 1897–1898. (See Mariette's 'Voyage dans la Haute Egypte.')

Derr, Nubia. 23N. 32E. Ancient town famed for its underground temple of Ra, adorned by Rameses II.

Dongola, Old, Nubia. 18N. 31E. Taken from Mamelukes by Ibrahim Pasha, 1820.

Dongola, New, Nubia. 19N. 30E. Used as base of British operations against the Mahdi, 1884–1885; returned to Egyptians, 1896.

Dunedin, New Zealand. 46s. 170E. Settlement f. by members of the Free Church of Scotland, 1848; gold-fields discovered and furthered growth of city, 1861.

Durban, Natal. 30s. 31E. F. by Dutch and named in honour of Sir James D'Urban, 1823; British port of entry during Boer War, 1899–1902. (See Conan Doyle's 'Great Boer War.')

Edfu, Upper Egypt. 25N. 33E. Ancient Apollinopolis Magna, contains some of the finest ruins of Egypt, especially the temple f. in the time of the Ptolemies; explored by Mariette, 1864. (See Mariette's 'Voyage dans la Haute Egypte.')

Elandslaagte, Natal. 28s. 30E. Boers defeated by British troops, Oct. 21, 1899. (See Conan Doyle's 'Great Boer War.')

Elephantine Is., Upper Egypt. 24N. 33E. Contains many notable ruins, especially of two temples and a nilometer mentioned by Strabo built in the time of the Ptolemies. (See Mariette's 'Voyage dans la Haute Egypte.')

Elmina, Gold Coast. 5N. 1W. F. by Portuguese c. 1471; taken by Dutch, 1637; ceded to British, 1872.

Erromango Is., New Hebrides. 19s. 169E. Scene of death of the missionary, John Williams, Nov. 1839.

Esna, Upper Egypt. 25N. 33E. Ancient Latopolis, famed for ruins of an ancient temple built by Thothmes III and for a stone quay bearing the name of Marcus Aurelius. (See Mariette's 'Voyage dans la Haute Egypte.')

Eyre, L., S. Australia. 29s. 137E. Discovered by E. J. Eyre, the Australian explorer, 1840.

Fashoda, Sudan. 10N. 32E. Taken by French, but surrendered to British under Kitchener four months later, 1898.

Fayal Is., Azores Is. 39N. 29W. Bp. of Adam Lindsay Gordon.

Fernando Po, Is., W. Africa. 3N. 9E. Discovered by the Portuguese navigator, Fernão de Pao, c. 1471; ceded to Spain, 1778; colony f. by British, 1827.

Ferro Is., Canary Is. 28N. 18W. Proposed as first meridian by Richelieu in Paris, 1630; definitely decreed by an ordinance of Louis XIII, July 1, 1634.

Fez, Morocco. 34N. 5W. Said to have been f. by Sultan Muley Edris, c. 793; once held as sacred city and as seat of Arabic learning; declined after union with Morocco, 1548; contains some notable buildings, especially the Sultan's palace and the mosque containing the tomb of Muley Edris.

Figig, Morocco. 32N. 1W. Oasis incorporated with Morocco, 1845; occupied by French, 1893.

Flinders R., Queensland. 18S. 141E. Discovered and explored by Wickham and Stokes; visited by Burke, 1861; by Landsborough, 1861.

Fogo Is., Cape Verde Is. 15N. 24W. Scene of great volcanic eruption, 1847.

Fort Lamy, C. Africa. 12N. 15E. Visited by Boyd Alexander and described in his 'From the Niger to the Nile.'

Freetown, Sierra Leone. 8N. 13W. Capital of colony, f. 1787.

Furneaux Is., Tasmania. 40S. 148E. Discovered by the English navigator, Tobias Furneaux, 1773.

Gambier Is., S. Australia. 35S. 137E. Discovered in 1797; came under French protection, 1844.

Gardaia, Algeria. 32N. 4E. Occupied by French, 1857; annexed by France, 1882.

Geelong, Victoria. 38S. 144E. Gold-fields discovered in vicinity, 1851.

Geographe Bay, W. Australia. 33S. 115E. Discovered by the French, 1801.

Ghizeh, Lower Egypt. 30N. 30E. Former home of famous museum now at Cairo; situated near the great Pyramids, the Sphinx and the ruins of Memphis. (See monograph by Flinders Petrie.)

Gilbert Is., Oceania. 0S. 172E. Discovered by John Byron, 1765; became British possession, 1892.

Glenelg, S. Australia. 35S. 139E. Notable as the town in which S. Australia was declared to be a British colony, 1836.

Gondar, Abyssinia. 13N. 38E. Res. of the Abuna, or head of Abyssinian Church, contains many fine buildings; visited by James Bruce, 1768; partially burned by Theodore, 1867; by Dervishes, 1889.

Gondokaro, Sudan. 5N. 32E. Visited by Baker, 1863; military station established and name changed to Ismailia, 1871. (See Speke's 'Discovery of the Source of the Nile.')

Goree Is., W. Africa. 15N. 17W. Became French possession, 1814.

Guelma, Algeria. 36N. 7E. Ancient Kalama of the Romans; occupied by French, 1836.

Gujba, Nigeria. 12N. 12E. French here defeated and killed Faderallah, son of Rabeh, Aug. 23, 1901. (See Boyd Alexander's 'From the Niger to the Nile.')

Gulfei, Cameroons. 12N. 15E. Visited by Boyd Alexander and described in his 'From the Niger to the Nile.'

Haartebeestefontein, Transvaal. 26S. 26E. Boers defeated by British under Methuen, Feb. 19, 1901. (See Conan Doyle's 'Great Boer War.')

Harrar, Abyssinia. 9N. 42E. Conquered by Mussulmans, 1521; occupied by Egyptians, 1876; by Menelek, 1887; captured by Italians, 1891. (See Burton's 'First Footsteps in East Africa.')

Hawke's B., New Zealand. 39S. 177E. Entered by Captain Cook and named in honour of Sir Edward Hawke, 1769.

Hervey Is., Cook Is. 19S. 159W. Described in Miss Grimshaw's 'In the Strange South Seas.'

Hivaoa Is., Marquesas Is. 10S. 139W. Visited by R. L. Stevenson and described in his book 'In the South Seas.' (See also Herman Melville's 'Omoo.')

Hobart, Tasmania. 43S. 147E. F. by Colonel Collins and named in honour of Lord Hobart, Secretary of State for the Colonies, 1804; incorporated, 1857.

Honolulu, Hawaiian Is. 21N. 158W. Became capital of Archipelago, 1820; res. of R. L. Stevenson for several months, 1889, and again in 1893. (See Johnstone's 'R. L. Stevenson in the Pacific.')

Ibi, Nigeria. 8N. 10E. Described in Boyd Alexander's 'From the Niger to the Nile.'

Ingogo R., Natal. 28S. 30E. Scene of engagement between British and Boers, Feb. 8, 1881. (See Butler's 'Life of Sir G. Pomeroy-Colley.')

Insalah, Sahara. 27N. 0E. Visited by Laing, 1825; by Rohlfs, 1864.

Jerba Is., Tunis. 34N. 11E. Contains many ancient ruins, the chief being a triumphal arch in honour of Marcus Aurelius and Lucius Verus.

Jijelli, Algeria. 37N. 6E. Destroyed by earthquake, 1856.

Jillifrey, Senegambia. 13N. 16W. Visited by Mungo Park; British possession since 1826.

Johannesburg, Transvaal. 26S. 29E. F. in 1886; suffered greatly from dynamite explosion, 1896; occupied by British, May 29, 1900.

Kairwan, Tunis. 36N. 10E. F. by Ukbah, the Mohammedan general, 670 A.D.; occupied by French, 1881.

Kalanao, Molokai Is. 21N. 157W. F. as a leper settlement, 1865; scene of labours of Father Damien, who died here April 10, 1889.

Kangaroo Is., S. Australia. 36S. 137E. Discovered by Captain Flinders, 1802; first settlement made, 1828.

Karnak, Upper Egypt. 26N. 33E. Situated on part of ancient Thebes; noted for group of ruined temples, the chief of which is the old temple of Ammon. (See Mariette's 'Karnak,' and 'Voyage dans la Haute Egypte.')

Kasr-el-Kebir, Morocco. 35N. 6W. Scene of defeat and death of King Sebastian of Portugal, 1578.

Kassala, Nubia. 15N. 36E. Ceded to Abyssinia, 1884; captured by Italians, 1894; restored to Egypt, 1897.

Kenia, Mt., British E. Africa. 1S. 38E. Discovered by Krapf, 1847; partial ascent made by Count Teleki, 1887; by Dr. Gregory, 1893; first complete ascent made by Mackinder, Sept., 1899.

Kermington, New S. Wales. 35S. 151E. Bp. of H. C. Kendall, 1841.

Khartum, E. Sudan. 16N. 33E. F. by Mohammed Ali, 1821; captured by the Mahdi, 1885; scene of death of General Gordon; captured by Lord Kitchener, 1898. (See Stevens' 'With Kitchener to Khartum.')

Kilemba, Belgian Congo. 8S. 26E. Visited by Cameron, 1875.

Kilimane, Port. E. Africa. 18S. 37E. Visited by Livingstone, May 20, 1856, and described by him in 'Missionary Travels in South Africa.'

Kilimanjaro Mt., German E. Africa. 3S. 37E. Discovered by Krapf, the German missionary, 1847; first ascended by Dr. Hans Meyer, 1889; second successful attempt made, 1898. (See Johnston's 'The Kilimanjaro Expedition.')

Kimberley, Cape Colony. 29S. 25E. Diamonds here first discovered, 1867; town f. in 1871; held by British troops under Colonel Kekewich, from October 15, 1899, until relieved by General French, Feb. 15, 1900. Res. for many years of Cecil Rhodes. (See Conan Doyle's 'Great Boer War.')

Kismayu, British E. Africa. 0S. 42E. Italian possession, 1888; fell into British hands, 1890.

Kitangule R., German E. Africa. 2S. 31E. Described by Speke in his 'Discovery of the Source of the Nile.'

Kotonu, Dahomey. 6N. 3E. Ceded to France by King of Dahomey, 1868.

Krugersdorp, Transvaal. 26S. 28E. Noted for unsuccessful assault of Jameson during his raid on the Transvaal, Jan. 1896.

Kuka, Nigeria. 13N. 13E. Former slave-mart, closed in 1894; destroyed by Rabeh, 1898. (See Boyd Alexander's 'From the Niger to the Nile.')

Kumassi, Gold Coast. 7N. 2W. Occupied by British, 1874 and 1896.

Kus, Upper Egypt. 26N. 33E. Town built on site of ancient Apollinopolis Parva.

Lado, Belgian Congo. 5N. 32E. F. by General Gordon, 1875; captured by the Mahdi, 1888.

Ladysmith, Natal. 29S. 30E. British troops under General White here sustained a siege, Nov. 2, 1899; but were relieved by Lord Dundonald, Feb. 28, 1900.

Laghuat, Algeria. 34N. 3E. Captured by French, 1852.

Lagos, Slave Coast. 6N. 4E. Attacked by British, 1851; became British possession, 1861.

Laing's Nek, Natal. 27S. 30E. Boers won a victory over British troops, Jan. 28, 1881. (See Butler's 'Life of Sir G. Pomeroy-Colley.')

Lambèse, Algeria. 35N. 6E. Contains many noted ruins. (See Ballu's 'Monuments antiques de l'Algérie.')

Las Palmas, Canary Is. 28N. 16W. Said to have been f. by Juan Rejon, 1478; seat of government transferred from here to Santa Cruz, 1833.

Lebda, Tripoli. 33N. 14E. F. on site of ancient Leptis Magna, near bp. of Septimius Severus.

Leeuwin, C., S. W. Australia. 34s. 115E. Discovered by Dutch sailors on board the ship 'Leeuwin,' 1622; explored by French under Baudin, 1803. (See Flinders' 'Voyage to Terra Australis.')

Leichhardt R., Queensland. 18s. 140E. Named in honour of German traveller, Louis Leichhardt.

Lemba-Lemba, Fiji Is. 18s. 178W. Described by Beatrice Grimshaw in 'From Fiji to the Cannibal Islands.'

Leopoldville, Belgian Congo. 4s. 16E. F. by Stanley, Feb. 1882.

Libreville, French Equat. Africa. 0N. 10E. F. by Admiral Bouet as a settlement for liberated slaves, 1849.

Lindi, German E. Africa. 10s. 40E. Massacre of Europeans, 1888; reoccupied by Germans, 1889.

Linyanti, Bechuanaland. 18s. 24E. Reached by Livingstone and made temporary res., May 23, 1853. (See Livingstones' 'Missionary Travels and Researches in South Africa.')

Little Windermere R., German E. Africa. 2s. 31E. Discovered by Speke and described by him in his 'Discovery of the Source of the Nile.'

Loanda, São Paulo de, Angola. 9s. 13E. Ancient Portuguese settlement; visited by Livingstone, May, 1854. (See Livingstones' 'Missionary Travels in South Africa.')

Loko, Nigeria. 8N. 8E. Visited by Boyd Alexander and described in his 'From the Niger to the Nile.'

Lokoja, Nigeria. 8N. 6E. Visited by Boyd Alexander and described in his 'From the Niger to the Nile.'

Lome, Togoland. 6s. 2E. Made capital of the German colony, 1897.

Lourenço Marquez, Portuguese E. Africa. 26s. 32E. F. by Portuguese, 1544; English pretentions to port denied, 1875.

Lovedale, Cape Colony. 33s. 27E. F. by Scottish missionaries, 1841.

Luxor, Upper Egypt. 26N. 33E. F. on part of site of ancient Thebes; contains famous temple of Ammon built by Amenophis III, embellished by Rameses II, repaired by Ptolemy I; excavated by Maspero, 1883. (See Mariette's 'Voyage dans la Haute Egypte.')

Mabotsa, Bechuanaland. 25s. 26E. Scene of Livingstone's rescue from the attack of a lion, 1843.

Mafeking, Bechuanaland. 26s. 26E. Starting-point of Jameson Raid, 1896; besieged during Boer War, but defended by Baden-Powell, Oct. 1899–May 1900.

Magadoxo, Somaliland. 2N. 45E. Ceded to Italy by Britain, March 24, 1891.

Magdala, Abyssinia. 11N. 39E. Conquered and destroyed by British, April 13, 1868.

Magersfontein, Orange Free State. 29s. 26E. Boers defeated British, Dec. 11, 1899. (See Conan Doyle's 'Great Boer War.')

Maiduguri, Nigeria. 12N. 13E. Visited by Boyd Alexander and described in his 'From the Niger to the Nile.'

Majuba Hill, Natal. 27s. 30E. British troops under General Colley totally defeated by Boers under Joubert, Feb. 27, 1881. (See Butler's 'Life of Sir G. Pomeroy-Colley.')

Malden Is., Pacific Ocean. 4s. 155W. Described in Miss Grimshaw's 'In the Strange South Seas.'

Manahiki Is., Oceania. 10s. 161W. Described in Miss Grimshaw's 'In the Strange South Seas.'

Mangaia Is., Cook Is. 22s. 158W. Described in Miss Grimshaw's 'In the Strange South Seas'; in Williams' 'Missionary Enterprise.'

Mansura, Lower Egypt. 31N. 32E. F. by Sultan Melek-el-Kamel c. 1220; scene of defeat and imprisonment of St. Louis of France, 1250.

Mareotis L., Lower Egypt. 31N. 30E. Became dried up at the end of the eighteenth century, but was fed with sea-water from L. of Aboukir by British, 1801, 1803, 1807 and 1882.

Masarah, Lower Egypt. 30N. 31E. Village situated opposite site of ancient Memphis, contains famous quarries used in the time of the building of the Pyramids.

Mascara, Algeria. 35N. 0E. Res. of Abd-el-Kader; captured by French, 1841.

Massangano, Angola. 10s. 14E. Abandoned by Dutch, 1648; described by Livingstone in 'Missionary Travels in South Africa.'

Massowa, Eritrea. 16N. 39E. F. by Arabs; captured by Turkey, 1557; ceded to Egypt, 1866; occupied by Italy, 1885.

Matariyeh, Lower Egypt. 30N. 31E. Built on site of ancient On, or Heliopolis, formerly contained obelisks now known as Cleopatra's Needles; Turks conquered here by French, 1800.

Mauke Is., Cook Is. 20s. 157W. Described in Miss Grimshaw's 'In the Strange

South Seas'; in Williams' 'Missionary Enterprises.'

Mayotte Is., Comoro Is. 13s. 40e. Visited by Portuguese, 1505; by Dutch, 1607; yielded to France, 1841; declared French colony, 1843.

Mazagan, Morocco. 33n. 8w. F. by Portuguese, 1510; captured by Morocco; 1769.

Médéa, Algeria. 36n. 3e. Ancient Lamida, rebuilt in tenth century; occupied by French, 1840.

Medinet-Habu, Upper Egypt. 26n. 33e. Situated opposite ancient Thebes, contains ruins of the times of Thothmes III and Rameses III. (See Mariette's 'Voyage dans la Haute Egypte.')

Melbourne, Victoria. 38s. 145e. F. and named after Lord Melbourne, then Premier, 1837; incorporated, 1842; became capital of Victoria, 1851. Res. of Adam Lindsay Gordon, 1869; Marcus Clarke, 1867–71; Ada Cambridge, 1870; Douglas Sladen, 1879; Rolf Boldrewood; Mme. Melba.

Melilla, Morocco, 35n. 3w. Ancient Roman colony of Busadir oppidum; captured by Spanish, 1496; unsuccessfully attacked by Berbers, 1893.

Melville Is., N. Australia. 11s. 131e. British abandoned attempt at colonisation, 1824.

Memphis, Lower Egypt. 30n. 31e. Said to have been f. by Menes, first king of Egypt; ruled by Saïte kings, c. 600 B.C.; seized by Sennacherib; defeated by Ptolemy VIII; became Roman possession; conquered by Amr ibn el-Asi, 640 A.D. Among notable remains are statues of Rameses II, pyramids, tombs of Sakkara, temple of Serapis. (See Mariette's 'Serapeum de Memphis' and 'Voyage dans la Haute Egypte.')

Mers-el-Kebir ('great port'), Algeria. 36n. 42e. Ancient Portus Divinus of Romans, Mazalquiver of Spaniards; captured by Portuguese, 1415; by Spaniards, 1505; by French, 1830.

Metammeh, E. Sudan. 17n. 33e. Vanquished by Ismail Pasha, 1821; sacked by Mohammed Bey, 1822; Mahdists here defeated by General Stewart, 1885; reconquered by Kitchener, 1898.

Mfumbiro, Mt., Belgian Congo. 1s. 30e. Visited by Speke, 1861; by Stanley, 1876; by Stuhlmann, 1891; by von Götzen, 1894.

Miliana, Algeria. 36n. 2e. Ancient Meliana of Romans, contains many interesting Roman remains; occupied by French, 1840.

Minto Is., Pacific Ocean. 21s. 137w. Discovered by Lord E. Russell, 1837.

Mitiaro Is., Cook Is. 20s. 158w. Visited and described by John Williams. (See his 'Missionary Enterprises in the South-Sea Islands.')

Modder R., Griqualand W. 29s. 24e. Scene of various engagements during Boer War, 1899–1900.

Mogador, Morocco. 32n. 10w. F. on site of old Portuguese fort and built after plans of French engineer, Cornut, 1760; bombarded by French, 1844.

Mombasa, British E. Africa. 4s. 40e. Visited by Ibn-Batuta, 1331; by Vasco da Gama, 1497; Portuguese possession, 1505 and 1529–1698; came into British power, 1823–1826; captured by Sultan of Zanzibar and held from 1834 to 1888.

Monrovia, Liberia. 6n. 11w. F. by liberated slaves, 1821.

Mossamedes, Angola. 15s. 12e. F. by Major Garcia, 1840.

Mostaganem, Algeria. 36n. 0e. Occupied by French, 1833.

Moyara, Rhodesia. 18s. 26e. Visited by Livingstone, 1855, and described by him in 'Missionary Travels in South Africa.'

Mozambique, Port. E. Africa. 15s. 41e. Visited by Vasco da Gama, 1498, 1502; by Albuquerque, who established it as a Portuguese possession, 1506; destroyed by Dutch admiral Van Caerden, 1607.

Nabeul, Tunis. 36n. 11e. Situated near ancient Neapolis.

Naucratis, Lower Egypt. 31n. 30e. Ancient city f. c. 550 B.C., contains many valuable remains; site discovered near Nebire by Flinders Petrie, 1884. (See monograph by Flinders Petrie.)

N'gami L., Bechuanaland. 20s. 23e. Former lake discovered by Livingstone, 1849; visited by Schulze, 1884.

Niué Is., Pacific Ocean. 19s. 169w. Annexed by Britain, 1899; described by Beatrice Grimshaw in 'Vaiti of the Islands' and 'In the Strange South Seas.'

Norfolk Is., W. Pacific Ocean. 29s. 168e. Discovered by Captain Cook, 1774; used as British penal colony, 1788–1805, and 1826–1855; colonized by Pitcairn Islanders, 1856. (See Miss Grimshaw's 'From Fiji to the Cannibal Islands,' Marcus Clarke's 'For the Term of His Natural Life.')

Nossi-Bé Is., Madagascar. 13s. 48e.

Became French possession, 1840; dependency of Madagascar, 1896.

Nukaleva Is., Marquesas Is. 9s. 140w. Described by Herman Melville in 'Typee.'

Nukualofa, Tongatuba Is. 21s. 175w. Described in Miss Grimshaw's 'In the Strange South Seas.'

Nune R., French Guinea. 11n. 15w. Discovered by Nuno Tristão, the Portuguese navigator, and scene of his death, 1446; French possession, 1865–1866.

Nyangwe, Belgian Congo. 4s. 27e. Visited by Livingstone, 1871; by Stanley, 1876; destroyed, 1893.

Nyasa L., Nyasaland. 12s. 34e. Livingstone first visited and navigated lake, Sept. 16, 1859. (See Henry Drummond's 'Tropical Africa.')

Obock, French Somaliland. 12n. 43e. French settlement, 1858; ceded to nation, 1862.

Ogowe R., French Equat. Africa. 1s. 11e. Upper course little known, but ascended as far as Franceville by Savorgnan de Brazza, 1875–1879.

Omdurman, E. Sudan. 16n. 32e. Raised from a village, after the capture of Khartum, to the capital of the Mahdi, 1885; Khalifa here defeated by Anglo-Egyptian troops, Sept. 2, 1898.

Oran, Algeria. 36n. 1w. F. in tenth century; Spanish possession, 1509–1708; captured by Turks, 1708; recaptured by Spaniards, 1732; abandoned by them and retaken by Turks, 1792; occupied by French, 1831.

Orleansville, Algeria. 36n. 1e. F. on site of ancient Roman town Castellum Tingitanum by French, 1843.

Paardeberg Mt., Orange Free State. 29s. 25e. Noted as scene of General Cronje's surrender to British, Feb. 27, 1900. (See Conan Doyle's 'Great Boer War.')

Panga Falls, Bechuanaland. 20s. 21e. Described in Stanley's 'In Darkest Africa.'

Papeëte, Tahiti Is. 18s. 149e. Capital of island, described by Beatrice Grimshaw in 'In the Strange South Seas.' (See also Melville's 'Omoo.')

Pemba Is., German E. Africa. 5s. 40e. Sold to Britain by Germany, 1890.

Peñon de Velez de la Gomera, Morocco. 35n. 4w. Convict station used by Spain from 1554.

Penrhyn Is., Pacific Ocean. 9s. 158w. Described in Miss Grimshaw's 'In the Strange South Seas.'

Perth, W. Australia. 32s. 116e. F. 1829; made a self-governing city, 1880.

Pharos, Lower Egypt. 31n. 30e. Formerly an island, now part of Alexandria; ancient site of lighthouse made of white marble erected by the Ptolemies, destroyed in 1302.

Philæ Is., Upper Egypt. 24n. 33e. Contains numerous celebrated Egyptian and Roman remains; among them are the temples of Isis and Hathor, the Kiosk of Trajan and the Gateway of Hadrian. Since the construction of the Nile dam at Assuan it has been under water for a great part of every year. (See Mariette's 'Voyage dans la Haute Egypte.')

Philippeville, Algeria. 37n. 7e. F. by French on site of ancient Roman Rusciada, 1838.

Pietermaritzburg, Natal. 30s. 30e. Capital of Natal, f. and named in honour of two Boer leaders, Pieter Retief and Gerhardus Maritz, 1839.

Pitcairn Is., Pacific Ocean. 25s. 130w. Discovered by Cartaret, July 2, 1767; colony f. here by mutineers of the 'Bounty,' 1790; rediscovered by Captain Folger, 1808; visited by British, 1825; annexed by them, 1839. (See Murray's 'Pitcairn'; Young's 'Mutiny of the Bounty'; Miss Grimshaw's 'From Fiji to the Cannibal Islands.')

Port Essington, S. Australia. Military and penal settlement, 1831–1850.

Port Jackson, New South Wales. 34s. 151e. Visited by Captain Flinders, 1803. (See his 'Voyage to Terra Australis.')

Port Lincoln, S. Australia. 35s. 136e. Discovered by Matthew Flinders and named in honour of his native county, Feb. 26, 1802. (See his 'Voyage to Terra Australis.')

Port Louis, Mauritius Is. 20s. 57e. Visited by Captain Flinders, 1803, and described by him in his 'Voyage to Terra Australis.'

Port Said, Lower Egypt. 31n. 33e. F. and named after Said Pasha, in April, 1859; colossal statue of De Lesseps erected, 1900.

Poverty Bay, New Zealand. 39s. 178e. First landing-place of Captain Cook, 1769.

Pretoria, Transvaal. 26s. 28e. F. and named in honour of Boer leader, Andries Pretorius, 1855; occupied by General Roberts, June 5, 1900. (See Conan Doyle's 'Great Boer War.')

Pungo Ndongo, Angola. 10s. 15e. Visited by Livingstone, 1854, and described

by him in 'Missionary Travels in South Africa.'

Quiloa, German E. Africa. 9s. 39E. Destroyed by Portuguese, 1505.

Rabat, Morocco. 34N. 7w. Contains in vicinity ruins of Roman colony, Sala Colonia, and also of the Sultan's palace known to Dick Whittington.

Raiatea Is., Society Is. 17s. 151w. Visited and described by John Williams in 'Missionary Enterprises in the South Sea Islands.'

Raratonga Is., Cook Is. 21s. 160w. Described in Miss Grimshaw's 'In the Strange South Seas'; in Williams' 'Missionary Enterprises.'

Rietfontein, Natal. 28s. 30E. British victory over Boers, Oct. 24, 1899. (See Conan Doyle's 'Great Boer War.')

Rorke's Drift, Natal. 28s. 30E. Scene of the heroic defence of Lieutenants Bromhead and Chard against Zulus, Jan. 22, 1879.

Rosetta, Egypt. 31N. 30E. F. in 870, near ancient Bolbitinum, supposed by Arabs to have been f. by Haroun al-Raschid. Noted for discovery of famous stone which gave the key to Egyptian hieroglypics, 1799, and was deciphered by Champollion, 1831.

Rotoava, Fakarava Is. 16s. 146w. Visited by Stevenson and described by him in his 'In the South Seas.'

Rotomahana L., North Is. 38s. 176E. Noted for pink-and-white terraces, destroyed by volcanic eruption, June 10, 1886. (See Miss Grimshaw's 'In the Strange South Seas.')

Rotuma Is., Pacific Ocean. 12s. 177E. Discovered by Captain Edwards, 1791; annexed by British, 1881.

Rovuma, R., E. C. Africa. 11s. 40E. First explored by Livingstone and Kirk, 1862.

Rudolph L., Central Africa. 3N. 35E. Discovered by Count Teleki, 1888.

Ruwenzori Mt., C. Africa. 0N. 30E. Noticed by Baker, 1871; visited by Stanley, 1888; partial ascent made by Mr. D. Freshfield, 1905. (See Stanley's 'In Darkest Africa.')

Saadani, German E. Africa. 6s. 39E. Occupied by Germans, 1890.

St. Helena, S. Atlantic Ocean. 16s. 6w. Discovered by Portuguese navigator, João da Nova, 1502; possession of East India Co., 1651–1834; scene of banishment of Napoleon, 1851; and of his death, May 5, 1821; employed by Britain for Boer prisoners, 1899.

Sakkara, Lower Egypt. 30N. 31E. Famed for its necropolis, eleven pyramids, and tombs of Apis and Ti.

Sandhurst, Victoria. 37s. 144E. Gold discovered in vicinity, 1851; proclaimed a municipality in 1855, a borough in 1863, and a city in 1871.

San Salvador, Angola. 6s. 16E. Entered by Portuguese, 1485; became seat of bishop, 1597; occupied by Portuguese, 1627.

Santa Cruz de Teneriffe, Canary Is. 28N. 16w. American fleet destroyed off coast by Robert Blake, April 20, 1657; Nelson's boat attack repulsed by Spaniards in engagement in which he lost his right arm, July 21, 1797.

Savaii Is., Samoa Is. 14s. 172 w. Annexed by Germany, 1899; slight volcanic eruptions, 1902.

Segu, W. Africa. 13N. 7w. Visited by Mungo Park, 1795; captured by French, 1890.

Semenud, Lower Egypt. 31N. 31E. F. on site of ancient Sebennytus; bp. of Egyptian historian, Manetho.

Semliki R., C. Africa. 1N. 30E. Discovered by Stanley, 1888.

Sennaar, E. Sudan. 14N. 33E. Conquered by Eygptians, 1821.

Sfax, Tunis. 35N. 11E. Bombarded by French, July 15, 1881.

Shirwa L., Portuguese E. Africa. 15s. 36E. Discovered by Livingstone, 1859. (See Drummond's 'Tropical Africa.')

Sidi-Ibrahim, Algeria. 33N. 8w. Scene of combat between troops of Abd-el-Kader and a handful of French soldiers, 1845.

Sofala, Portuguese E. Africa. 20s. 35E. F. by Portuguese, 1505.

Sokoto, Nigeria. 13N. 5E. First visited by Clapperton, 1824; scene of his death, 1837. Also visited by Barth, Rohlfs, Flegel and Thomson.

Spion Kop, Natal. 31s. 20E. Scene of important engagement between British and Boers, Jan. 23, 1900. (See Conan Doyle's 'Great Boer War.')

Stanley Falls, Belgian Congo. 0N. 25E. Discovered by Stanley, 1877; settlement f., 1888.

Stanley Pool, Belgian Congo. 4s. 16E. Discovered by Stanley, 1877. (See Stanley's 'In Darkest Africa.')

Stormberg, Cape Colony. 31s. 26E.

Defeat of British troops under General Gatacre, Dec. 9, 1899. (See Conan Doyle's 'Great Boer War.')

Suez, Lower Egypt. 30N. 33E. Anciently known to the Greeks as Clysma; famed for its canal designed by De Lesseps, begun April 25, 1859, opened Nov. 16, 1869.

Susa, Tunis. 36N. 11E. F. on the site of ancient Hadrumetum.

Suva, Fiji Is. 18s. 178w. Capital of Viti Levu Is.; described by Beatrice Grimshaw in 'From Fiji to the Cannibal Islands.'

Sydney, New S. Wales. 34s. 151E. Oldest city of Australia, f. as penal settlement by Captain Arthur Phillip, and named after Viscount Sydney, Secretary of State for the Colonies, 1788; contains University, f. 1852. (Bp. of C. J. Brennan and John Le-Gay Brereton; res. and scene of death of H. C. Kendall; res. of Rolf Boldrewood.)

Tala Mungongo, Angola. 10s. 17E. Visited by Livingstone, Jan., 1855, and described by him in 'Missionary Travels in South Africa.'

Talana Hill, Natal. 28s. 30E. Scene of British victory over Boers, Oct. 20, 1899. (See Conan Doyle's 'Great Boer War.')

Tananarivo, Madagascar. 19s. 47E. Entered by French troops under General Duchesne, Sept. 30, 1895.

Tanganyika, L., E. C. Africa. 6s. 30E. Discovered by Burton and Speke, 1858; visited by Livingstone, April 1, 1867; here Stanley and Livingstone met, Nov. 10, 1871; explored by Cameron, 1874. (See Stanley's 'How I Found Livingstone.')

Tangier, Morocco. 36N. 6w. Captured by Portuguese, 1471; received by British as part of dowry of Catherine of Braganza, 1662; held by them until 1684; taken by French, 1844.

Tanna Is., Pacific Ocean. 19s. 169E. Described in Beatrice Grimshaw's 'Vaiti of the Islands,' and 'From Fiji to the Cannibal Islands.'

Tanta, Lower Egypt. 31N. 31E. Contains tomb of Said-el-Ahmed-el-Bedawi.

Tarawera Mt., North Is., New Zealand. 38s. 176E. Noted for volcanic eruption which destroyed sinter terraces of Rotomahana, June, 10, 1886. (See Miss Grimshaw's 'In the Strange South Seas.')

Tebessa, Algeria. 35N. 8E. Ancient Theveste of the Romans, contains many interesting remains. (See Ballu's 'Monuments Antiques de l'Algérie.')

Tell el-Amarna, Upper Egypt. 28N. 31E. Noted for discovery of tablets containing cuneiform inscriptions dating from 1400 B.C., 1887–1888. (See Mariette's 'Voyage dans la Haute Egypte,' monograph by Flinders Petrie.)

Tell el-Kebir, Lower Egypt. 31N. 32E Defeat of Arabi Pasha by British under Sir G. Wolseley, Sept. 13, 1882.

Tetuan, Morocco. 36N. 5w. Ancient Tamaga of the Romans; conquered by Spaniards, Feb., 1860.

Thebes, Upper Egypt. 26N. 33E. Ancient Thebai and Diospolis Magna of the Greeks, f. before 4000 B.C.; contains numerous celebrated remains, some of which are the temples of Rameses III, Amenoph III, Medinet-Habu, and the Rameseum, also the tombs of the kings, several obelisks, and colossal statues of Amenophis III. (See Mariette's 'Voyage dans la Haute Egypte,' Cailliaud's 'Voyage à l'Oasis de Thèbes.')

Timbo, French Guinea. 11N. 12w. First visited by Watt and Winterbottom, 1794; occupied by French, 1896.

Timbuctoo, Sudan. 17N. 3w. Contains many notable buildings, especially a mosque f. 1325; visited by Ibn-Batuta, c. 1350; later by Laing, who was here murdered, Barth, Caillié and other Europeans; occupied by French, 1894. (See Caillié's 'Journal d'un Voyage à Tembouctou'; poem by Tennyson.)

Tlemsen, Algeria. 35N. 1w. Captured by Turks, 1554; occupied by Marshal Clauzel, 1836.

Torrens, L., S. Australia. 31s. 138E. Discovered by Eyre, and named in honour of Sir R. R. Torrens.

Tripoli, Tripoli. 33N. 13E. Contains many interesting remains, notably a triumphal arch erected in honour of Marcus Aurelius and Lucius Verus.

Tugela R., Natal. 29s. 31E On the banks many important engagements took place between British under General Buller and the Boers, 1899–1900.

Tunis, Tunis. 37N. 10E. Ancient city containing many interesting buildings, including the Kasba; occupied by French, May 12, 1881.

Tutuila Is., Samoa Is. 12s. 171w. Annexed by United States, 1899.

Ubangi R., Belgian Congo. 0s. 18E. Explored by Schweinfurth, 1870; by

Hanssens, 1884; by Greenfell, 1885–1886, and by Vangèle, 1888.

Ulundi, Zululand. 28s. 32E. Former capital of Cetywayo, who was here conquered by British troops, July 4, 1870.

Utica, Tunis. 37N. 10E. F. as a Phœnician colony, 1101 B.C.; devastated, 212 B.C.; became capital of province of Africa under Romans; scene of death of Cato the Younger.

Vavau Is., Tonga Is. 19s. 174W. Described in Miss Grimshaw's 'In the Strange South Seas'; in Williams' 'Missionary Enterprises.'

Victoria, German W. Africa. 4N. 9E. Annexed by Britain, 1884, but subsequently handed over to Germany.

Victoria Falls, S. Rhodesia. 18s. 26E. Discovered by Livingstone, 1855.

Victoria Nyanza L., E. C. Africa. 1s. 33E. Discovered by Speke, 1858; explored by Speke and Grant, 1861; by Stanley, 1875. (See Speke's 'Discovery of the Source of the Nile.')

Victoria R., Queensland. 24s. 144E. Discovered by Sir T. Mitchell, 1846; explored by Gregory, 1858.

Vryburg, Bechuanaland. 27s. 25E. F. by Boers, 1882.

Wairoa, New Zealand. 39s. 177E. Described in Beatrice Grimshaw's 'In the Strange South Seas.'

Walfish B., ('Bay of Whales'), S. W. Africa. 23s. 14E. Declared British possession, 1878; annexed to Cape Colony, 1884.

Wallis Is., S. Pacific Ocean. 13s. 176W. Placed under French protection, 1842.

Weenen ('weeping'), Natal. 29s. 30E. Massacre of Boer emigrants by Zulu chief Dingaan, 1838.

Welle R., Belgian Congo. 4N. 23W. Discovered by Schweinfurth; explored by Stanley and Greenfell. (See Boyd Alexander's 'From Niger to Nile.')

Wellington, New Zealand. 41s. 175E. Colonized by Colonel Wakefield, 1840.

West C. Banks, S. Australia. 38s. 140E. Discovered by Captain James Grant, Dec. 3, 1800; near here took place wreck of 'Admella,' Aug. 6, 1859. (See Mossman's 'Narrative of Shipwreck of the Admella'; Flinders' 'Voyage to Terra Australis.')

Yap Is., Pacific Ocean. 9N. 138E. Captured by Germany, 1885; restored to Spain through mediation of Pope Leo XIII.

Zayla, British Somaliland. 11N. 44E. Visited by Richard Burton and described in his 'First Footsteps in East Africa.'

INDEX

INDEX

LIST OF ABBREVIATIONS

B. Bay	Is. Island	Pk. Peak	R. River
C. Cape	L. Lake	Pen. Peninsula	Str. Strait
G. Gulf	Mt. Mountain	Pt. Point	Vol. Volcano

Those places marked with an asterisk (*) appear also in the Gazetteer

PAGE

Abarambo, Belgian Congo. 3N. 27E. 28
Abaura Is., Papua. 8S. 144E. 56
Abaya, L., E. Africa. 6N. 37E. 28
Abbes, Algeria. 35N. 1W. 20
Abbotsbury, Tasmania. 41S. 148E. 58
Abbott B., Queensland. 20S. 148E. 54
Abbott, Mt., Queensland. 20S. 148E. 55
Abbott's, W. Australia. 26S. 118E. 53
Abdablah, Belgian Congo. 4N. 23E. 26
Abeokuta, Yoruba. 7N. 3E. 25
Abercorn, German E. Africa. 9S. 32E. 29
Abercorn, N. Rhodesia. 9S. 31E. 31
Aberdeen, Cape of Good Hope. 32S. 24E. 32
Aberdeen, N. S. Wales. 32S. 151E. 49
Abnub, Egypt. 27N. 31E. 23
Abo, Nigeria. 6N. 6E. 25
*Abomey, Dahomey. 7N. 2E. 25
Abrolhos Is., W. Australia. 29S. 114E. 53
Abuam, Morocco. 31N. 4W. 20
Abuchi, Nigeria. 6N. 7E. 25
Abu el-Waqf, Egypt. 29N. 31E. 22
Abu Gagarak, Egypt. 29N. 29E. 22
Abu Girga, Egypt. 29N. 31E. 22
Abuja, Nigeria. 9N. 7E. 25
Abu Karyet, Egypt. 25N. 34E. 23
*Abukir, Egypt. 31N. 30E. 22
Abumombasi, Belgian Congo. 4N. 22E. 26
Abusir, Egypt. 31N. 30E. 22
Abu Tig, Egypt. 27N. 31E. 23
Accra, Gold Coast. 6N. 0W. 25
Acraman L., S. Australia. 32S. 135E. 51
Ada, British E. Africa. 4S. 39E. 29
Adamawa, Nigeria. 8N. 13E. 25
Adda, Gold Coast. 6N. 1E. 25
*Adelaide, S. Australia. 35S. 139E. 51
Adelaide, Tasmania. 43S. 147E. 58
Adele Is., W. Australia. 16S. 123E. 52
Adelong, N. S. Wales. 35S. 148E. 49
Adghar, Sahara. 27N. 0E. 20
Admiralty B., New Zealand, South I. 41S. 174E. 60

PAGE

Admiralty G., W. Australia. 14S. 126 E. 52
Adolphus Is., W. Australia. 16S. 128E. 52
Adu, Ivory Coast. 6N. 5W. 24
Adumre, Cameroons. 9N. 14E. 25
Adventure B., Tasmania. 43S. 147E. 58
Afahlehle R., Sahara. 23N. 9E. 21
Afforenu, Gold Coast. 5N. 3W. 24
Afikpo, Nigeria. 6N. 8E. 25
Aflu, Algeria. 34N. 2E. 21
Agata Is., Fiji Islands. 17S. 177E. 57
*Agadir-Igir, Morocco. 30N. 10W. 20
Ager, Morocco. 29N. 9W. 20
Agoro Mount, Uganda. 4N. 33E. 28
Agulhas, C., Cape of Good Hope. 35S. 20E. 32
Ahaggar, Sahara. 24N. 5E. 21
Ahaura, New Zealand, South I. 42S. 172E. 60
Ahipara, New Zealand. 35S. 173E. 58
Ahnasia, Egypt. 29N. 31E. 22
Ahuriri Har., New Zealand. 39S. 177E. 59
Ahuriri R., New Zealand, South I. 45S. 169E. 61
Ain Beida, Algeria. 36N. 7E. 21
Ain Berka, Sahara. 27N. 8W. 20
Ain Defla, Morocco. 33N. 2W. 20
Ain el Hajaj, Sahara. 27N. 7E. 21
Ain Mlila, Algeria. 36N. 6E. 21
Ain Mokra, Algeria. 37N. 7E. 21
Ain Sala, Sahara. 27N. 2E. 21
Ain Sefra, Algeria. 33N. 1W. 20
Ain Shair, Morocco. 32N. 3W. 20
Ain Taiba, Algeria. 30N. 6E. 21
Ain Tebalbabet, Sahara. 27N. 7E. 21
Ain Tedeles, Algeria. 36N. 0E. 20
*Ain Temushent, Algeria. 36N. 1W. 20
Aird R., Papua. 7S. 144E. 56
Aiwa Is., Fiji Islands. 18S. 179W. 57
Ajemor, Sahara. 28N. 3E. 21
Akakus Chain, Tripoli. 25N. 10E. 21

PAGE
Akanous, German S.W. Africa. 24s. 20e. 32
Akaraba R., Sahara. 26n. 0e. 21
*Akaroa, New Zealand, South I. 44s. 173e. 60
Akaroa Har., New Zealand, South I. 44s. 173e. 60
Akassa, Nigeria. 5n. 6e. 25
Akpama, Nigeria. 8n. 9e. 25
Ak-Poto, Nigeria. 7n. 8e. 25
Akra, Gold Coast. 6n. 0w. 25
Alaji, Cameroons. 5n. 15e. 26
Alak Mount, Uganda. 4n. 33e. 28
Alamein, Egypt. 31n. 29e. 22
Alarge, Nigeria. 12n. 13e. 25
Alati, Cameroons. 2n. 13e. 26
Albacutya L., Victoria. 36s. 142e. 50
Albany, W. Australia. 35s. 118e. 53
Albany Is., Queensland. 11s. 143e. 54
Albert, S. Australia. 34s. 140e. 51
Albert L., S. Australia. 36s. 139e. 51
Albert L., Uganda. 1n. 31e. 28
Albert Mts., Papua. 7s. 146e. 56
Albert R., Queensland. 18s. 140e. 54
Albert Edward Mt., Papua. 8s. 148e. 56
Albert Edward Ra., W. Australia. 18s. 127e. 52
Alberton, Victoria. 39s. 147e. 50
Albert Victor Ra., Papua. 7s. 145e. 56
Albertville, Belgian Congo. 6s. 29e. 29
Albreda, Senegambia. 13n. 16w. 24
Albury, N. S. Wales. 36s. 147e. 49
Albury, New Zealand, South I. 44s. 171e. 61
Aldinga, S. Australia. 35s. 138e. 51
Aldinga B., S. Australia. 35s. 138e. 51
Alenda, Gold Coast. 5n. 2w. 24
Alexander Spr., W. Australia. 26s. 125e. 53
Alexandra, New Zealand, South I. 45s. 169e. 61
Alexandra, Victoria. 37s. 146e. 50
Alexandra Mt., Gabun. 3s. 12e. 26
Alexandria, Cape of Good Hope. 34s. 26e. 33
*Alexandria, Egypt. 31n. 30e. 22
*Alexandrina L., S. Australia. 35s. 140e. 51
Alfred, S. Australia. 34s. 141e. 51
Alfred Mt., W. Australia. 29s. 120e. 53
*Algiers, Algeria. 37n. 3e. 21
Algoa B., Cape of Good Hope. 34s. 26e. 33
Alhajin Gabbi, Cameroons. 8n. 14e. 25
Alhucemas Is., Morocco. 35n. 4w. 20
Ali, Ubangi-Shari. 5n. 24e. 26
Alice, Cape of Good Hope. 33s. 27e. 33
Alice, N. S. Wales. 29s. 153e. 49
PAGE
Alice R., Papua. 6s. 141e. 56
Alice R., Queensland. 24s. 146e. 55
Ali Kobbo, Ubangi-Shari. 4n. 23e. 26
Alima, French Equatorial Africa. 1s. 15e. 26
Aliwal North, Cape of Good Hope. 31s. 27e. 33
Allada, Dahomey. 7n. 2e. 25
Allansford, Victoria. 38s. 143e. 50
Alligator Is., Papua. 8s. 142e. 56
Althorpe Is., S. Australia. 35s. 137e. 51
Aluta, Belgian Congo. 1s. 27e. 28
Amadi, Belgian Congo. 3n. 26e. 28
Amatola Mts., Cape of Good Hope. 32s. 27e. 33
Amar, Nigeria. 9n. 10e. 25
Ambaca, Angola. 9s. 15e. 27
Amberley, New Zealand, South I. 43s. 173e. 60
Amboella, Central Africa. 18s. 19e. 30
Ambriz, Angola. 8s. 13e. 27
*Ambrizette, Angola. 7s. 13e. 27
Ambrizette R., Angola. 7s. 13e. 27
Amgid, Sahara. 26n. 5e. 21
Amsterdam, Swaziland. 27s. 31e. 33
Amuri, New Zealand, South Is. 42s. 173e. 60
Anabama, S. Australia. 33s. 140e. 51
Ana Branch, N. S. Wales. 34s. 142e. 49
Anasarawa, Nigeria. 9n. 8e. 25
Andara, German S.W. Africa. 18s. 21e. 30
Anderson B., Tasmania. 41s. 147e. 58
Anderson Vley, Bechuanaland. 23s. 24e. 30
Androna Is., Fiji Is. 17s. 177e. 57
Angaston, S. Australia. 34s. 139e. 51
Angau Is., Fiji Is. 18s. 179e. 57
Angerut, Sahara. 28n. 1e. 20
Angledool, N. S. Wales. 29s. 148e. 49
Anglem Mt., Stewart Is. 47s. 168e. 61
Anglesey, Victoria. 37s. 146e. 50
Anina, Sahara. 26n. 8w. 20
Ankoli, Uganda. 1s. 31e. 28
Answer Group, Victoria. 39s. 146e. 50
Antgau, Nigeria. 11n. 8e. 25
Anti Atlas Mts., Morocco. 30n. 9w. 20
Antrim Plat., W. Australia. 18s. 128e. 52
Antwerp, Victoria. 36s. 142e. 50
Anufo, Nigeria. 8n. 9e. 25
Aotea, New Zealand. 38s. 175e. 59
*Apam, Gold Coast. 5n. 2w. 25
Apollo B., Victoria. 39s. 144e. 50
Appleby, New Zealand, South Is. 41s. 173e. 60
Apsley, Tasmania. 42s. 147e. 58
Apsley, Victoria. 37s. 141e. 50
Arabian Desert, Egypt. 28n. 32e. 22

PAGE
Arak R., Sahara. 25N. 3E. 21
Araluen, N. S. Wales. 36S. 150E. 49
Aramac R., Queensland. 23S. 145E. 55
Aramia Is., Papua. 8S. 143E. 56
Ararat, Victoria. 37S. 143E. 50
Aratapu, New Zealand. 36S. 174E. 59
Arawata, New Zealand, South Is. 44S. 169E. 60
Arbuthnot Ra., N. S. Wales. 31S. 149E. 49
Ardrossan, S. Australia. 34S. 138E. 51
Argo Reefs, Fiji Is. 18S. 179W. 57
Argungu, Nigeria. 13N. 5E. 25
Argyle, N. S. Wales. 35S. 150E. 49
Arid C., W. Australia. 34S. 123E. 53
Arid Plain, W. Australia. 26S. 115E. 53
Arkaba, S. Australia. 32S. 139E. 51
Armidale, N. S. Wales. 30S. 152E. 49
Arnaud Ra, New Zealand, South Is. 42S. 173E. 60
Aro, E. Africa. 6N. 37E. 28
Aroma, Papua. 10S. 148E. 56
Arra, E. Africa. 6N. 37E. 28
Arrawatta, N. S. Wales. 29S. 151E. 49
Arrowie, S. Australia. 31S. 139E. 51
Arrowsmith Mt., New Zealand, South Is. 43S. 171 E. 60
Arrowsmith R., W. Australia. 30S. 115E. 53
Arrowtown, New Zealand, South Is. 45S. 169E. 61
Arthur, Tasmania. 43S. 146E. 58
Arthur L., S. Australia. 30S. 137E. 51
Arthur Mt., New Zealand, South Is. 41S. 173E. 60
Arthur Mt., W. Australia. 18S. 124E. 52
Arthur Range, Tasmania. 43S. 146E. 58
Arthur R., Tasmania. 41S. 145E. 58
Arthur R., W. Australia. 33S. 118E. 53
Arthurs Pk., New Zealand, South Is. 43S. 172E. 60
*Aruwimi R., Belgian Congo. 1N. 25E. 28
*Arzeu, Algeria. 36N. 1W. 20
*Arzila, Morocco. 36N. 6W. 20
Asaba, Nigeria. 6N. 7E. 25
Aseghum, R., Sahara. 28N. 6E. 21
Asfun, Egypt. 25N. 33E. 23
Ashabab, Egypt. 24N. 34E. 23
Ashburnham, N. S. Wales. 33S. 148E. 49
Ashburton, New Zealand, South Is. 44S. 172E. 60
Ashburton Gold-field, W. Australia. 23S. 117E. 52
Ashburton R., New Zealand, South Is. 44N. 172E. 60
Ashburton R., W. Australia. 22S. 115E. 52
Ashford, N. S. Wales. 29S. 151E. 49
Ashley, N. S. Wales. 29S. 150E. 49
PAGE
Ashley, New Zealand, South Is. 43S. 173E. 60
Ashley R., New Zealand, South Is. 43S. 173E. 60
Ashmun, Egypt. 30N. 31E. 22
Ashton, Cape of Good Hope. 34S. 20E. 32
Asjer Sahara. 26N. 9E. 21
Aspiring Mt., New Zealand, South Is. 44S. 168E. 61
*Assinie, Gold Coast. 5N. 3W. 24
*Assua, Uganda. 2N. 33E. 28
Astrolabe Mt., Papua. 10S. 147E. 56
Aswan, Egypt. 24N. 33E. 23
Asyut, Egypt. 27N. 31E. 23
Atacora Mts., Dahomey. 10N. 2E. 25
Atakpame, Togoland. 8N. 1E. 25
Atakron, Ivory Coast. 7N. 3W. 24
Ateamuri, New Zealand. 38S. 176E. 59
Ateobu, Ashanti. 8N. 1W. 25
*Atfih, Egypt. 29N. 31E. 22
Athol, New Zealand, South Is. 45S. 169E. 61
Atua, Tripoli. 30N. 12E. 21
Aub, German S.W. Africa. 24S. 17E. 30
Aub R., German S.W. Africa. 28S. 17E. 32
Auburn, S. Australia. 34S. 139E. 51
*Auckland, New Zealand. 37S. 175E. 59
Augusta, W. Australia. 34S. 115E. 53
Augusta L., W. Australia. 26S. 122E. 53
Augustus Is., W. Australia. 15S. 125E. 52
Augustus Mt., W. Australia. 24S. 117E. 52
Augwa R., S. Rhodesia. 16S. 31E. 31
Auld L., W. Australia. 23S. 124E. 52
Aumale, Algeria. 36N. 3E. 21
Austin L., W. Australia. 28S. 118E. 53
Australian Alps, Victoria. 37S. 148E. 50
Australind, W. Australia. 33S. 116E. 53
Avakubi, Belgian Congo. 1N. 28E. 28
Avea Is., Fiji Is. 17S. 179W. 57
Avoca, Tasmania. 42S. 148E. 58
Avoca, Victoria. 37S. 143E. 50
Avoca R., Victoria. 36S. 143E. 50
Avungra, Belgian Congo. 4N. 26E. 28
Awabu, Ivory Coast. 7N. 4W. 24
Awakalou Is., Fiji Is. 17S. 178E. 57
Awakino, New Zealand. 38S. 175E. 59
Awanui, New Zealand, 35S. 173E. 58
Awarna Pt., New Zealand, South Is. 44S. 168E. 61
Awatere, New Zealand, South Is. 42S. 174E. 60
Awidat, Sahara. 28N. 9E. 21
Aworra, Papua. 8S. 143E. 56
Axedale, Victoria. 37S. 145E. 50
*Axim, Gold Coast. 5N. 2W. 24
Ayamba, C. Africa. 18S. 16E. 30
Ayrshire, S. Rhodesia. 17S. 31E. 31

PAGE
Ba, Viti Levu Is. 17s. 178e. 57
Ba R., Viti Levu Is. 17s. 178e. 57
Babel Is., Tasmania. 40s. 148e. 58
Bachus Marsh, Victoria. 38s. 145e. 50
Backland, Tasmania. 43s. 148e. 58
Backstairs Passage, S. Australia. 36s. 138e. 51
Bacon Is., Fiji Is. 18s. 179w. 57
Badagri, Nigeria. 6n. 3e. 25
Badalla, N. S. Wales. 36s. 149e. 49
Baddu, Grain Coast. 5n. 9w. 24
Baden Park, N. S. Wales. 32s. 144e. 49
Badiko, Nigeria. 10n. 9e. 25
Badinde, Belgian Congo. 4n. 27e. 28
Badon, W. Africa. 13n. 12w. 24
Bady, W. Africa. 13n. 13w. 24
Baffu, Grain Coast. 5n. 9w. 24
Bafodie, Sierra Leone. 10n. 12w. 24
*Bagamoya, German E. Africa. 6s. 39e. 29
Baganda, Nigeria. 10n. 6e. 25
Bagida, Slave Coast. 6n. 1e. 25
Baginse Mt., Belgian Congo. 4n. 29e. 28
Bague, W. Africa. 10n. 9w. 24
Bagwaboli, Belgian Congo. 1n. 26e. 28
Bagwasendi, Belgian Congo. 1n. 28e. 28
Bahindi, Nigeria. 12n. 4e. 25
Bahr-bela-ma, Egypt. 29n. 29e. 22
Baiama, Sierra Leone. 8n. 11w. 24
Bailunda, Angola. 12s. 16e. 30
Bairnsdale, Victoria. 38s. 148e. 50
Bajibo, Nigeria. 10n. 5e. 25
Bakangai, Belgian Congo. 3n. 27e. 28
Bakari, Niam-Niam. 6n. 25e. 28
Bakedu, Liberia. 8n. 10w 24
Bakete, Belgian Congo. 5s. 22e. 27
Bako, Dahomey. 8n. 3e. 25
Bakonongo, Belgian Congo. 5s. 20e. 27
Baku, E. Africa. 6n. 36e. 28
Bakuba, Belgian Congo. 4s. 22e. 27
Bakuka, C. Africa. 18s. 20e. 30
Bakumu, Belgian Congo. 0n. 27e. 28
Bakundi, Nigeria. 8n. 11e. 25
Bakutu, Belgian Congo. 4s. 19e. 27
Bakwena, Bechuanaland. 24s. 24e. 30
Bala, Belgian Congo. 0s. 19e. 26
Balaclava, N. S. Wales. 32s. 142e. 49
Balaklava, S. Australia. 34s. 138e. 51
Balarti, British E. Africa. 0s. 39e. 28
Balclutha, New Zealand, South Is. 46s. 170e. 61
Balcoracana Creek, S. Australia. 31s. 140e. 51
Bald Hd., Papua. 8s. 145e. 56
Baleine Bank, W. Australia. 17s. 122e. 52
Bali, Cameroons. 6n. 10e. 26
Bali, Belgian Congo. 2s. 18e. 26
Bali R., Ubangi-Shari. 5n. 23e. 26

PAGE
Ballan, Victoria. 37s. 144e. 50
Ballandul R., Queensland. 29s. 148e. 55
Ballarat, Victoria. 38s. 144e. 50
Ballas, Egypt. 26n. 33e. 23
Ballat, Egypt. 26n. 29e. 23
Ballina, N. S. Wales. 29s. 153e. 49
Baloekwa, S. Rhodesia. 22s. 31e. 31
Balolo, Belgian Congo. 0n. 21e. 26
Balonne R., Queensland. 28s. 149e. 55
Balmarton, N. S. Wales. 30s. 153e. 49
Balmoral, Victoria. 37s. 142e. 50
Balranald, N. S. Wales. 35s. 144e. 49
Baluba, Belgian Congo. 6s. 21e. 27
Bam, French Equatorial Africa. 6n. 16e. 26
Bamangwato, Bechuanaland. 22s. 27e. 31
Bambaya, French Guinea. 11n. 14w. 24
Bamenda, Cameroons. 7n. 10e. 25
Bammako, W. Africa. 13n. 8w. 24
Bamondema, Belgian Congo. 4n. 19e. 26
Bamu R., Papua. 8s. 144e. 56
Bamuam, Cameroons. 6n. 11e. 26
Bamum, Cameroons. 6n. 11e. 25
Banaga, Nigeria. 12n. 6e. 25
Banalya, Belgian Congo. 1n. 26e. 28
Banana, Belgian Congo. 6s. 12e. 27
Banana, Queensland. 24s. 150e. 55
Bandai, Belgian Congo. 5n. 25e. 28
Bandama, Ivory Coast. 5n. 5w. 24
Bandawe, Nyasaland. 12s. 34e. 31
Bandeya, French Guinea. 12n. 12w. 24
Bandolier Kop., Transvaal. 23s. 30e. 33
Bandundu, Belgian Congo. 3s. 18e. 26
Bangassu, Ubangi-Shari. 5n. 23e. 26
Bangi, French Equatorial Africa. 4n. 19e. 26
Bangulu, Belgian Congo. 4s. 19e. 27
*Bangweolo L., N. Rhodesia. 11s. 30e. 31
Bania, French Equatorial Africa. 4n. 16e. 26
Baninko, W. Africa. 13n. 7w. 24
Banka, French Guinea. 17n. 11w. 24
Bankoni, French Guinea. 12n. 12w. 24
Banks C., S. Australia. 38s. 140e. 51
Banks Is., Queensland. 10s. 142e. 54
Banks Pen., New Zealand, South Is. 44s. 173e. 60
Banks' Str., Tasmania. 41s. 148e. 58
Bansa, Belgian Congo. 5s. 14e. 27
Bansi, Cameroons. 5n. 10e. 25
Bantaji, Nigeria. 8n. 10e. 25
Banyai, S. Rhodesia. 18s. 28e. 31
Banza, Belgian Congo. 4n. 20e. 26
Baradine, N. S. Wales. 31s. 149e. 49
Baraka, Ubangi-Shari. 6n. 24e. 26
Barako, Gold Coast. 5n. 0w. 25
Baramaya, French Guinea. 10n. 14w. 24
Baranbah, Queensland. 27s. 152e. 55

PAGE
Barandowan, Queensland. 27s. 152E. 55
*Barberton, Transvaal. 26s. 31E. 33
Barcaldine, Queensland. 24s. 145E. 55
Bardis, Egypt. 26N. 32E. 23
Bardock, W. Australia. 30s. 122E. 53
Barellan, N. S. Wales. 34s. 147E. 49
Bari, Uganda. 4N. 32E. 28
Baria, Dahomey. 9N. 3E. 25
Barigan, N. S. Wales. 32s. 150E. 49
Bari Joko, Nigeria. 9N. 6E. 25
Baringa, Belgian Congo. 1N. 21E. 26
Baring Downs, W. Australia. 24s. 118E 52
Baring R., Ivory Coast. 8N. 7W. 24
*Baringo, L., British E. Africa. 1N. 37E. 28
Barker Mt., S. Australia. 35s. 139E. 51
Barkly, Griqualand W. 29s. 25E. 32
Barkly East, Cape of Good Hope. 31s. 27E. 33
Barkoma, Liberia. 8N. 10W. 24
Barlee Ra., W. Australia. 24s. 117E. 52
Barnato, N. S. Wales. 31s. 145E. 49
Baro, Nigeria. 9N. 7E. 25
Barombi, Cameroons. 5N. 9E. 25
Baron von Müller L., W. Australia. 28s. 125E. 53
Baroni, W. Africa. 13N. 4W. 24
Barraba, N. S. Wales. 30s. 151E. 49
Barra da Corimba, Angola. 9s. 13E. 27
Barren C., Tasmania. 40s. 148E. 58
Barren Is., Tasmania. 40s. 145E. 58
Barren Jack, N. S. Wales. 35s. 148E. 49
Barrier Reef, Queensland. 19s. 149E. 54
Barrington, N. S. Wales. 32s. 152E. 49
Barringun, N. S. Wales. 29s. 146E. 49
Barrona, N. S. Wales. 30s. 145E. 49
Barrow Is., W. Australia. 21s. 115E. 52
Barry Mts., Victoria. 37s. 147E. 50
Barue, Portuguese E. Africa. 18s. 34E. 31
Barumbo, Belgian Congo. 1N. 24E. 26
Barwon R., N. S. Wales. 30s. 146E. 49
Barwon R., Victoria. 38s. 145E. 50
Basama, Nigeria. 10N. 12E. 25
Basankusu, Belgian Congo. 1N. 20E. 26
Basenga, Portuguese E. Africa. 15s. 31E. 31
Bashee R., Cape of Good Hope. 32s. 29E. 33
Bashilange, Belgian Congo. 6s. 21E. 27
Basili, Dahomey. 9N. 2E. 25
Basilisk Is., Papua. 11s. 151E. 56
Basinghe, Ubangi-Shari. 5N. 24E. 26
Baskerville C., W. Australia. 17s. 122E. 52
Basoko, Belgian Congo. 1s. 24E. 26
Basongo, Belgian Congo. 4s. 20E. 27
Bassa, Liberia. 6N. 10W. 24
Bassa, Niam-Niam. 5N. 26E. 28
PAGE
Bassari, French Equatorial Africa. 4N. 17E. 26
Basso Naebar L., E. Africa. 5N. 37E. 28
Basso Narok L., British E. Africa. 4N. 36E. 28
Bassongo-Mino, Belgian Congo. 4s. 22E. 27
Basundi, Belgian Congo. 5s. 16E. 27
Bata B., Rio Muni. 2N. 10E. 26
Bataké, French Equatorial Africa. 2s. 16E. 26
Batavia R., Queensland. 12s. 142E. 54
Batawana, Bechuanaland. 20s. 22E. 30
Baten Ahenet, Sahara. 25N. 1E. 20
Batende, Belgian Congo. 2s. 17E. 26
Bateman's B., N. S. Wales. 36s. 151E. 49
Bates Mt., W. Australia. 26s. 123E. 53
Batesford, Victoria. 38s. 144E. 50
Bathurst, Cape of Good Hope. 33s. 27E. 33
*Bathurst, N. S. Wales. 33s. 150E. 49
Bathurst, Senegambia. 13N. 16W. 24
Bathurst, Tasmania. 43s. 146E. 58
Bathurst B., Queensland. 14s. 144E. 54
Bathurst L., N. S. Wales. 35s. 150E. 49
*Batna, Algeria. 36N. 6E. 21
Batta, Nigeria. 10N. 13E. 25
*Bauchi, Nigeria. 10N. 10E. 25
Baudouinville, Belgian Congo. 7s. 29E. 29
Baule, Ivory Coast. 7N. 5W. 24
Baule R., W. Africa. 12N. 7W. 24
Baura, German E. Africa. 7s. 33E. 29
Bawiti, Egypt. 28N. 29E. 22
Baxter Ra., S. Australia. 33s. 137E. 51
Baya, French Equatorial Africa. 6N. 16E. 26
Bayéré R., Ubangi-Shari. 6N. 20E. 26
Bazaruto Is., Portuguese E. Africa. 22s. 36E. 31
Beach Lakes, N. S. Wales. 33s. 152E. 49
Beachport, S. Australia. 37s. 140E. 51
Beaconsfield, Tasmania. 41s. 147E. 58
Beagle B., Papua. 10s. 148E. 56
Beagle B., W. Australia. 17s. 122E. 52
Beagle Is., W. Australia. 30s. 115E. 53
Bealey, New Zealand, South Is. 43s. 172E. 60
Bealiba, Victoria. 37s. 144E. 50
Bearney, N. S. Wales. 33s. 149E. 49
Beaufort, Victoria. 37s. 143E. 50
Beaufort, W., Cape of Good Hope. 32s. 23E. 32
Bebea, Papua. 8s. 144E. 51
Bebeji, Nigeria. 12N. 8E. 25
Beckworth, Victoria. 36s. 147E. 50
Beda Arm, S. Australia. 32s. 138E. 51
Bedden, Uganda. 5N. 31E. 28
Bedford, Cape of Good Hope. 33s. 26E. 33

PAGE
Bedford C., Queensland. 15s. 145e. 54
Bedout C., S. Australia. 36s. 136e. 51
Bedout Is., W. Australia. 20s. 121e. 52
Beeac, Victoria. 38s. 144e. 50
Beechford, Tasmania. 41s. 147e. 58
Beersheba, German S.W. Africa. 26s. 18e. 32
*Behnesa, Egypt. 29n. 31e. 22
Beira, Portuguese E. Africa. 20s. 35e. 31
Bejari, Belgian Congo. 0n. 22e. 26
Bekere, Belgian Congo. 4n. 20e. 26
Bekwa Peshi, Belgian Congo. 6s. 25e. 27
Belanga, W. Africa. 13n. 0w. 25
Bele, N. Territories. 10n. 2w. 24
Beledugu, W. Africa. 13n. 8w. 24
*Belfast, Transvaal. 26s. 30e. 33
Belfast, Victoria. 38s. 142e. 50
Belgrove, New Zealand, South Is. 41s. 173e. 60
Bellenden Hills, Queensland. 17s. 145e. 54
Bellingen, N. S. Wales. 30s. 153e. 49
Belmont, Griqualand West. 29s. 24e. 32
Belmonte, Angola. 12s. 17e. 30
Belondo, Belgian Congo. 1s. 20e. 26
Beltana, S. Australia. 31s. 138e. 51
Belton, S. Australia. 32s. 139e. 51
Belyando R., Queensland. 22s. 147e. 55
Bembe, Angola. 7s. 15e. 27
Bembezi R., S. Rhodesia. 18s. 26e. 31
Bena Bendi, Belgian Congo. 4s. 20e. 27
Bena Dibele, Belgian Congo. 4s. 23e. 27
Bena Hongo, Belgian Congo. 5s. 24e. 27
Bena Kamba, Belgian Congo. 2s. 25e. 26
Benalla, Victoria. 37s. 146n. 50
Benambra, Victoria. 36s. 148e. 50
Benarba, N. S. Wales. 29s. 149e. 49
Benda, French Equatorial Africa. 4n. 15e. 26
Bender el-Saghir, Egypt. 25n. 35e. 23
Bendi, Nigeria. 6n. 8e. 25
Bendigo, New Zealand, South Is. 45s. 169e. 61
Bendigo, Victoria. 37s. 145e. 50
Bendo, Sierra Leone. 8n. 13w. 24
Bendock, Victoria. 37s. 149e. 50
Bendugu, W. Africa. 13n. 5w. 24
Benena, W. Africa. 13n. 4w. 24
Bengalla, N. S. Wales. 29s. 151e. 49
Bengo B., Angola. 9s. 13e. 27
Benguela, Angola. 13s. 13e. 27
Benguela, Central Africa. 13s. 15e. 30
Benha el-Asal, Egypt. 30n. 31e. 22
Beni, Belgian Congo. 0n. 30e. 28
Beni Adi, Egypt. 27n. 31e. 23
Beni Guendel, Tunis. 32n. 10e. 21
Beni Hassan, Egypt. 28n. 31e. 22
Beni Mazar, Egypt. 28n. 31e. 22
Beni Mezdin, Morocco. 33n. 7w 20
PAGE
Benin R., Nigeria. 6n. 5e. 25
Beni Suef, Egypt. 29n. 31e. 22
Benito, Rio Muni. 2n. 10e. 26
Benito R., Rio Muni. 2n. 10e. 26
Ben Lomond, N. S. Wales. 30s. 152e. 49
Ben Lomond, Tasmania. 42s. 148e. 58
Bennets, New Zealand, South Is. 43n. 172e. 60
Bennett Ra., W. Australia. 35s. 117e. 53
Benowrie, S. Australia. 32os. 140e. 51
Benti, French Guinea. 9n. 13w. 24
*Bentinck Is., Queensland. 17s. 140e. 54
Ben Titi R., Sahara. 26n. 9w. 20
Bentley Har., Victoria. 39s. 147e. 50
Benud, Algeria. 32n. 0e. 20
Beramet, Sahara. 29n. 4w. 20
Berda, Sahara. 30n. 2w. 20
Berenice, Egypt. 24n. 35e. 23
Beresford, N. S. Wales. 36s. 149e 49
Berg R., Cape of Good Hope. 33s. 18e. 32
Berghaum, Algeria. 32n. 3e. 21
Beri, Uganda. 5n. 30e. 28
Beri, W. Africa. 12n. 1w. 24
Beris, Egypt. 25n. 31e. 23
Berkshire Valley, W. Australia. 31s. 116e. 53
Bernier Is., W. Australia. 25s. 113e. 53
Berresof, Algeria. 33n. 8e. 21
Berri, Uganda. 5n. 32e. 28
Berrian, Algeria. 33n. 4e. 21
Berridale, N. S. Wales. 36s. 149e. 49
Berrigau, N. S. Wales. 36s. 146e. 49
Bertua, Cameroons. 5n. 14e. 26
Berwick, Victoria. 38s. 145e. 50
Besil, British E. Africa. 2s. 37e. 28
Besow, Belgian Congo. 1s. 19e. 26
Bessa, Liberia. 7n. 11w. 24
Bethanga, Victoria. 36s. 147e. 50
Bethany, German S.W. Africa. 27s. 17e. 32
Bethel, Transvaal. 26s. 30e. 33
Bethlehem, Orange Free State. 28s. 28e. 33
*Bethulie, Orange Free State. 31s. 26e. 33
Bethumgra, N. S. Wales. 35s. 148e. 49
Beulah, Victoria. 36s. 143e. 50
Beusbach C., Papua. 9s. 141e. 56
Beverley, W. Australia. 32s. 117e. 53
Beverley Group, Queensland. 21s. 150e. 55
Beyla, W. Africa. 9n. 8w. 24
Bhobra, N. S. Wales. 30s. 143e. 49
Bia, Uganda Protectorate. 6n. 29e. 28
Bicheno, Tasmania. 42s. 148e. 58
Bida, Nigeria. 9n. 6e. 25
Big Bay, New Zealand, South Is. 44s. 168e. 61
Bigges Is. W. Australia. 15s. 125e. 52

PAGE
Bihe, Angola. 12s. 17E. 30
Bikari, German E. Africa. 4s. 30E. 29
Bikoro, Belgian Congo. 0s. 18E. 26
Bikuku, Cameroons. 2N. 12E. 26
Bilbes, Egypt. 30N. 32E 22
Bilgarring Mt., W. Australia. 32s. 119E. 33
Billabong Creek, N. S. Wales. 35s. 145E. 49
Bima Mt., Uganda Protectorate. 6N. 27E. 28
Bimbowrie, S. Australia. 32s. 140E. 51
Binban, Egypt. 24N. 33E. 23
Binder, Cameroons. 10N. 14E. 25
Bindi Mt., Victoria. 37s. 148E. 50
Bindons C., Queensland. 22s. 141E. 55
Bindoon, W. Australia. 32s. 116E. 53
Binga, Belgian Congo. 2N. 21E. 26
Bingara, N. S. Wales. 30s. 151E. 49
Bio, French Equatorial Africa. 2N. 16E. 26
Biodh, Algeria. 29N. 6E. 21
Bipare, Cameroons. 10N. 14E. 25
Birchup, Victoria. 36s. 143E. 50
Birgo, W. Africa. 12N. 9W. 24
Bir Kerawi, Egypt. 27N. 29E. 23
*Birket el-Qurun, Egypt. 29N. 31E. 22
Bir Lebuk, Egypt. 30N. 29E. 22
Birni, Dahomey. 10N. 2E. 25
Birni-n'Gbari, Nigeria. 11N. 7E. 25
Birni-n'Kebbi, Nigeria. 13N. 4E. 25
Birniva, Nigeria. 11N. 12E. 25
Birregurra, Victoria. 38s. 144E. 50
Birrie R., N. S. Wales. 30s. 147E. 49
Bir Terishumin, Sahara. 26N. 0E. 20
Bischoff Mt., Tasmania. 41s. 145E. 58
*Biskra, Algeria. 35N. 6E. 21
Bismarck Mt., Portuguese E. Africa. 17s. 33E. 31
Bismarckburg, German E. Africa. 8s. 30E. 29
Bismarckburg, Togoland. 8N. 1E. 25
Bissagos Is., Portuguese Guinea. 11N. 17W. 24
Bissandugu, W. Africa. 10N. 9W. 24
Bissao, Portuguese Guinea. 12N. 15W. 24
Bissasma, Portuguese Guinea. 11N. 15W. 24
Biti, Uganda. 6N. 30E. 28
Bitter Ls., Egypt. 30N. 32E. 22
Biva Is., Fiji Is. 17s. 177E. 57
*Bizerta, Tunis. 37N. 10E. 21
Bizugoa, W. Africa. 11N. 2E. 25
Bla, W. Africa. 13N. 5W. 24
Black Ra., Victoria. 37s. 142E. 50
Blackfellows Creek, S. Australia. 31s. 138E. 51
Black Rock Pt., Stewart Is. 47s. 168E. 61

PAGE
Black Umvolosi, Zululand. 28s. 32E. 33
Blackville, N. S. Wales. 32s. 150E. 49
Black Volta, N. Territories. 9N. 1W. 24
Blackwood C., Papua. 8s. 145E. 56
Blackwood R., W. Australia. 34s. 115E. 53
Blair Mt., W. Australia. 27s. 115E. 53
Blanch L., W. Australia. 23s. 123E. 52
Blanche Town, S. Australia. 34s. 140E. 51
Blanchewater, S. Australia. 29s. 139E. 51
*Blanco C., Tunis. 37N. 10E. 21
Bland, N. S. Wales. 34s. 148E. 49
Blantyre, Nyasaland. 16s. 35E. 31
Blatchford, S. Australia. 32s. 138E. 51
Blaxland, N. S. Wales. 33s. 146E. 49
Blenheim, New Zealand, South Is. 41s. 174E. 60
*Blida, Algeria. 36N. 3E. 21
Bligh, N. S. Wales. 32s. 150E. 49
Bligh, S. Australia. 34s. 137E. 51
Bligh Entrance, Torres Str. 9s. 144E. 56
Bligh Sound, New Zealand, South Is. 45s. 167E. 61
Blimbidde Is., German E. Africa. 2s. 32E. 28
Blinkwater, S. Rhodesia. 20s. 31E. 31
Blinman, S. Australia. 31s. 139E. 51
*Bloemfontein, Orange Free State. 29s. 26E. 33
Bloemhof, Transvaal. 28s. 26E. 33
Bloodlakin, W. Australia. 32s. 118E. 53
Bloomfield R., Queensland. 16s. 145E. 54
Blue Mts., N. S. Wales. 33s. 150E. 49
Bluff, The, New Zealand, South Is. 46s. 169E. 61
Blyth, S. Australia. 34s. 138E. 51
Boari, Nigeria. 12N. 10E. 25
Boaroondarra, N. S. Wales. 32s. 145E. 49
Boarowa, N. S. Wales. 34s. 149E. 49
Boatlenama, Bechuanaland. 24s. 26E. 33
Bobandana, Belgian Congo. 2s. 29E. 28
Boboland, W. Africa. 12N. 4W. 24
Boende, Belgian Congo. 0s. 21E. 26
Boffa, French Guinea. 10N. 14W. 24
Boggabri, N. S. Wales. 31s. 150E. 49
Boghar, Algeria. 36N. 3E. 21
Bogong, Victoria. 36s. 147E. 50
Bogong Mt., Victoria. 37s. 147E. 50
Boigu Is., Papua. 9s. 142E. 56
Boileau C., W. Australia. 18s. 122E. 52
*Boké, French Guinea. 11N. 14W. 24
Bokhara R., N. S. Wales. 30s. 147E. 49
Bokkeveld, Cape of Good Hope. 33s. 20E. 32
Bokula, Belgian Congo. 2N. 21E. 26
Bole, N. Territories. 9N. 2W. 24

PAGE

Bole, W. Africa. 12N. 7W. 24
Bolebeng, Bechuanaland. 21S. 23E. 30
Bolenge, French Equatorial Africa. ON. 18E. 26
Bolia, Belgian Congo. 1S. 18E. 26
Bolingo, Belgian Congo. 3S. 22E. 26
Bollac, L., Victoria. 38S. 143E. 50
Bolo Mts., Ubangi-Shari. 6N. 18E. 26
Bolobo, Belgian Congo. 2S. 16E. 26
Boloko, Belgian Congo. 1S. 25E. 26
Bolongo, Belgian Congo. 1S. 20E. 26
Boma, Belgian Congo. 6S. 13E. 27
Boma, Cameroons. 12N. 14E. 25
Boma, Uganda. 6N. 34E. 28
Bomaderry, N. S. Wales. 35S. 150E. 49
Bomasso, French Equatorial Africa. 2N. 17E. 26
Bombimba, Belgian Congo. ON. 19E. 26
Bomokandi, Belgian Congo. 3N. 28E. 28
Bompas Hill, W. Australia. 28S. 115E. 53
Bon C., Tunis. 37N. 11E. 21
*Bona, Algeria. 37N. 8E. 21
Bonduku, W. Africa. 8N. 3W. 24
Bonga, French Equatorial Africa. 1S. 17E. 26
Bonito Bend, Papua. 7S. 142E. 56
Bonga, Portuguese E. Africa. 16S. 34E. 31
Bongandanga, Belgian Congo. 1N. 22E. 26
Bonny, Nigeria. 5N. 7E. 25
Bonney L., S. Australia. 34S. 140E. 51
Bonney L., S. Australia. 38S. 140E. 51
Bonsor, S. Rhodesia. 19S. 30E. 31
Bonthe, Sierra Leone. 8N. 13W. 24
Booby Is., Queensland. 11S. 142E. 54
Boobyalla, Tasmania. 41S. 148E. 58
Booleroo, S. Australia. 33S. 138E. 51
Booligal, N. S. Wales. 34S. 145E. 49
Boorabbin, W. Australia. 31S. 120E. 53
Boorook, N. S. Wales. 29S. 152E. 49
Booroondarra Mts., N. S. Wales. 31S. 145E. 49
Boort, Victoria. 36S. 144E. 50
Boporu, Liberia. 7N. 11W. 24
Bor, Uganda. 7N. 32E. 28
Borda C., S. Australia. 36S. 136E. 51
Border Town, S. Australia. 36S. 141E. 51
Boree, N. S. Wales. 30S. 147E. 49
Boree Plains, N. S. Wales. 34S. 146E. 49
Borgu, W. Africa. 11N. 3E. 25
Bori, Dahomey. 10N. 2E. 25
Borrow Hill, W. Australia. 26S. 128E. 53
Borsari, Nigeria. 13N. 12E. 25
Borthwick, Queensland. 27S. 152E. 55
Boruma, N. Rhodesia. 16S. 30E. 31

PAGE

Borung, Victoria. 36S. 143E. 50
Boshof, Orange Free State. 28S. 25E. 33
Bosondongo, Belgian Congo. 1S. 23E. 20
Bossut C., W. Australia. 19S. 121E. 52
*Botany B., N. S. Wales. 34S. 151E. 49
Bothwell, Tasmania. 42S. 147E. 58
Botlelle R., Bechuanaland. 20S. 23E. 30
Botu, W. Africa. 13N. 2E. 25
Botungo, French Equatorial Africa. 1N. 17E. 26
Bouë, Gabun. 0S. 12E. 26
*Bougainville C., W. Australia. 14S. 126E. 52
*Bougie, Algeria. 37N. 5E. 21
Boulia, Queensland. 23S. 140E. 55
Boundary Dam, W. Australia. 29S. 129E. 53
Bourke, N. S. Wales. 30S. 146E. 49
Bourke, Victoria. 37S. 145E. 50
Bouvard C., W. Australia. 33S. 116E. 53
Bow R., W. Australia. 17S. 128E. 52
Bowara, Belgian Congo. 3N. 19E. 26
Bowen, Queensland. 20S. 148E. 55
Bowen Downs, Queensland. 22S. 145E. 55
Bowen Mts., Victoria. 37S. 148E. 50
Bowley, S. Australia. 32S. 139E. 51
Bowling Green B., Queensland. 19S. 147E. 54
Bowning, N. S. Wales. 35S. 149E. 49
Box Creek, N. S. Wales. 34S. 144E. 49
Boyaka, French Equatorial Africa. 1N. 18E. 26
Boyd, N. S. Wales. 35S. 146E. 49
Brack R., Transvaal. 23S. 30E. 33
Bragolong, Victoria. 38S. 147E. 50
Braidwood, N. S. Wales. 35S. 150E. 49
Brak R., Cape of Good Hope. 30S. 23E. 32
Brampton Is., Papua. 9S. 143E. 56
Brandfort, Orange Free State. 29S. 27E. 33
Brandvlei, Cape of Good Hope. 30S. 21E. 32
Branner L., New Zealand, South Is. 43S. 172E. 60
Branxholm, Tasmania. 41S. 148E. 58
Branxholme, Victoria. 38S. 142E. 50
Brass R., Nigeria. 5N. 6E. 25
Brassey Mt., Papua. 7S. 144E. 56
Brazzaville, French Equatorial Africa. 4S. 15E. 27
Breadon L., W. Australia. 26S. 126E. 53
Breaksea Sound, New Zealand, South Is. 46S. 167E. 61
Break Sea Spit, Queensland. 24S. 154E. 55
Bredasdorp, Cape of Good Hope. 34S. 20E. 32

PAGE
Breede R., Cape of Good Hope. 34s. 21E. 32
Breeza, N. S. Wales. 31s. 150E. 49
Bremer Ra., W. Australia. 33s. 121E. 53
Bremersdorp, Swaziland. 26s. 31E. 33
Breton B., W. Australia. 31s. 115E. 53
Brett C., New Zealand. 35s. 174E. 59
Brewarrina L., N. S. Wales. 30s. 147E. 49
Brezina, Algeria. 33N. 1E. 21
Bridgetown, W. Australia. 34s. 116E. 53
Bridgewater C., Victoria. 38s. 141E. 50
Bridport, Tasmania. 41s. 147E. 58
Bright, Victoria. 37s. 147E. 50
Brighton, New Zealand, South Is. 42s. 171E. 60
Brighton, S. Australia. 35s. 139E. 51
Brighton, Tasmania. 43s. 147E. 58
Brighton, Victoria. 38s. 145E. 50
Brisbane, N. S. Wales. 32s. 151E. 49
*Brisbane, Queensland. 27s. 153E. 55
Brishe Mt., Angola. 7s. 13E. 27
Bristow Is., Papua. 9s. 143E. 56
Britstown, Cape of Good Hope. 31s. 24E. 32
Broad Arrow, W. Australia. 31s. 121E. 53
Broad Sound, Queensland. 22s. 150E. 55
Brockhurst, N. S. Wales. 32s. 149E. 49
Brockman Mt., W. Australia. 23s. 117E. 52
Broken Creek, Victoria. 36s. 146E. 50
Broken Bay, N. S. Wales. 33s. 152E. 49
Broken Hill, N. S. Wales. 32s. 142E. 49
Broken Hill, N. Rhodesia. 14s. 29E. 31
Broome, W. Australia. 18s. 122E. 52
Broome Mt., W. Australia. 18s. 126E. 52
Brothers, The, Is., Egypt. 26N. 35E. 23
Broughton R., S. Australia. 33s. 138E. 51
Brown L., W. Australia. 31s. 118E. 53
Brown Mt., Papua. 10s. 148E. 56
Brownings Pt., New Zealand, South Is. 43s. 171E. 60
Brown's Well, S. Australia. 35s. 141E. 51
Bruce, New Zealand, South Is. 46s. 170E. 61
Bruce Mt., W. Australia. 23s. 118E. 52
Brunel Ra., Queensland. 26s. 147E. 55
Bruni Is., Tasmania. 43s. 147E. 58
Brunner, New Zealand, South Is. 42s. 171E. 60
Brunswick B., W. Australia. 15s. 125E. 52
Buay, Dahomey. 10N. 3E. 25
Bubah, Portuguese Guinea. 12N. 15W. 24
Bubere, French Guinea. 11N. 11W. 24
Bubye R., S. Rhodesia. 22s. 31E. 31
PAGE
Buccaneer Archipelago, W. Australia. 16s. 123E. 52
Buccleuch, N.S. Wales. 35s. 148E. 49
Buccleuch, S. Australia. 35s. 140E. 51
Buchan, Victoria. 37s. 148E. 50
Buckingham, S. Australia. 36s. 141E. 51
Buckingham, Tasmania. 43s. 147E. 58
Buck Land, N. S. Wales. 31s. 151E. 49
Buckland, Victoria. 37s. 147E. 50
Buckland Mt., Queensland. 24s. 151E. 55
Buckland Tableland, Queensland. 25s. 148E. 55
Budun, Nigeria. 9N. 7E. 25
Buea, Cameroons. 4N. 9E. 25
Buensa, French Equatorial Africa. 4s. 14E. 27
Buffalo R., Natal. 28s. 30E. 33
Bugama, Nigeria. 5N. 7E. 25
Buganda, Uganda. 1N. 32E. 28
Buira, Algeria. 36N. 4E. 21
Bukatatanoa Reefs, Fiji Is. 18s. 179W. 57
Buke, Ivory Coast. 8N. 5W. 24
Bu Krisia R., Sahara. 25N. 9W. 20
Bukuru, Nigeria. 10N. 9E. 25
*Bulama, Portuguese Guinea. 12N. 15W. 24
Bulaq, Egypt. 25N. 31E. 23
*Bulawayo, S. Rhodesia. 20s. 28E. 31
Buli, Belgian Congo. 6s. 27E. 29
Bulla Bulla, Victoria. 37s. 148E. 50
Buller, N. S. Wales. 29s. 152E. 49
Buller, New Zealand, South Is. 42s. 172E. 60
Buller R., New Zealand, South Is. 42s. 172E. 60
Bulli, N. S. Wales. 34s. 151E. 49
Bullock Creek, Victoria. 36s. 144E. 50
Bulloo Downs, Queensland. 29s. 143E. 49
Bulloo L., Queensland. 29s. 142E. 49
Bulloo Overflow, Queensland. 29s. 143E. 49
Buln Buln, Victoria. 38s. 147E. 50
Buloke, L., Victoria. 36s. 143E. 50
Buloo Creek, Queensland. 24s. 142E. 55
Buloo L., Queensland. 29s. 141E. 55
Bumba, Belgian Congo. 2N. 23E. 26
Bumba, Sierra Leone, 9N. 12W. 24
Bumbla, Togoland. 9N. 0E. 25
Bumbuli, Belgian Congo. 3s. 21E. 26
Bumpek, Sierra Leone. 8N. 12W. 24
Buna, W. Africa. 9N. 3W. 24
Bunbaki, Gabun. 1N. 11E. 26
Bunbury, W. Australia. 33s. 116E. 53
Bunda, N. S. Wales. 34s. 150E. 49
Bundaberg, Queensland. 25s. 153E. 55
Bundarra, N. S. Wales. 30s. 151E. 49
Bundella, N. S. Wales. 31s. 150E. 49
Bundera, S. Australia. 32s. 141E. 51

PAGE
Bundi, Nigeria. 13N. 10E. 25
Bungendore, N. S. Wales. 35S. 150E. 49
Bungo, Cameroons. 4N. 9E. 26
Bungonia, N. S. Wales. 35S. 150E. 49
Buninyong, Victoria. 38S. 144E. 50
Bunker's Creek, N. S. Wales. 31S. 143E. 49
Bunkeia, Belgian Congo. 10S. 27E. 31
Bunyoro, Uganda Protectorate. 1N. 31E. 28
Buonsi, Ivory Coast. 7N. 6W. 24
Burdekin R., Queensland. 19S. 147E. 54
Bure, W. Africa. 12N. 9W. 24
Bu Resma, Sahara. 29N. 3E. 21
Burgess, Tasmania. 41S. 147E. 58
Burghersdorp, Cape of Good Hope. 31S. 26E. 33
Burji, E. Africa. 5N. 38E. 28
Burke, N. S. Wales. 34S. 147E. 49
Burke District, Queensland. 19S. 141E. 54
Burke R., Queensland. 23S. 140E. 55
Burketown, Queensland. 18S. 140E. 54
Burlee L., W. Australia. 29S. 119E. 53
Burlus, Egypt. 31N. 31E. 22
Burnet, Queensland. 26S. 152E. 55
Burnett, N. S. Wales. 29S. 150E. 49
Burnett R., Queensland. 25S. 153E. 55
Burnie, Tasmania. 41S. 146E. 58
Burnie, Tasmania. 41S. 146E. 58
Burns Mt., New Zealand, South Is. 46S. 167E. 61
Burra, Portuguese E. Africa. 24S. 36E. 31
Burra, S. Australia. 34S. 139E. 51
Burra Creek, S. Australia. 34S. 139E. 51
Burra Falso, Portuguese E. Africa. 23S. 36E. 31
Burren, N. S. Wales. 30S. 149E. 49
Burt Mt., W. Australia. 26S. 128E. 53
Burthen, Victoria. 38S. 147E. 50
Burutu, Nigeria. 5N. 5E. 25
Busa, Nigeria. 10N. 4E. 25
Bu Saada, Algeria. 35N. 4E. 21
Bush, Egypt. 29N. 31E. 22
Bushman R., Cape of Good Hope. 34S. 27E. 33
Busindi, Uganda. 1N. 33E. 28
Busselton, W. Australia. 34S. 115E. 53
Bustard B., Queensland. 24S. 152E. 55
Butterworth, Cape of Good Hope. 32S. 28E. 33
Buxton, S. Australia. 33S. 136E. 51
Bwana N'Kubwa Mine, N. Rhodesia. 13S. 29E. 31
Byerstown, Queensland. 16S. 144E. 54
Byndanoon, N. S. Wales. 35S. 150E. 49
Byrock, N. S. Wales. 31S. 147E. 49
Byron B. N. S. Wales. 29S. 153E. 49
Byron C., N. S. Wales. 29S. 153E. 49

PAGE
Cabes, Tunis. 34N. 10E. 21
Cabes, G. of, Tunis. 34N. 11E. 21
Cabinda, Congo. 6S. 12E. 27
Cacheo, Portuguese Guinea. 12N. 16W. 24
Cacheo R., Portuguese Guinea. 12N. 16W. 24
Cadell, N. S. Wales. 36S. 144E. 49
Cadowindra, N. S. Wales. 33S. 149E. 49
Caira, N. S. Wales. 34S. 144E. 49
Cairn Ra., Queensland. 23S. 138E. 55
Cairns, N. S. Wales. 32S. 142E. 49
Cairns, Queensland. 17S. 146E. 54
*Cairo, Egypt. 30N. 31E. 22
Calabar, Nigeria. 5N. 8E. 25
Caledon, Cape of Good Hope. 34S. 20E. 32
Caledon R., Orange Free State. 30S. 26E. 33
Caliere, French Guinea. 10N. 11W. 24
Callabonna, S. Australia. 40S. 140E. 51
Callandun, Queensland. 29S. 150E. 55
Callanna, S. Australia. 30S. 138E. 51
Calm Pk., New Zealand, South Is. 45S. 167E. 61
Calumbo, Angola. 9S. 14E. 27
Calver Pk., Queensland. 23S. 148E. 55
Calvinia, Cape of Good Hope. 31S. 20E. 32
Cambo R., Angola. 8S. 17E. 27
Cambridge, New Zealand. 38S. 176E. 59
Cambridge Gulf, W. Australia. 15S. 128E. 52
Camden, N. S. Wales. 34S. 151E. 49
Camden Haven, N. S. Wales. 32S. 153E. 49
Camden Sound, W. Australia. 16S. 125E. 52
Campaspe R., Victoria. 36S. 145E. 50
Campbell C., New Zealand, South Is. 42S. 174E. 60
Campbelltown, N. S. Wales. 34S. 151E. 49
Campbelltown, New Zealand, South Is. 46S. 168E. 6
Campbelltown, Tasmania. 42S. 147E. 58
Camperdown, Victoria. 38S. 143E. 50
Campo, Cameroons. 2N. 10E. 26
Canaubar, N. S. Wales. 31S. 147E. 49
Canbelego, N. S. Wales. 31S. 147E. 49
Canberra, N. S. Wales. 35S. 149E. 49
Cane R., W. Australia. 22S. 115E. 52
Cann Mt., Victoria. 38S. 149E. 50
Canterbury, New Zealand, South Is. 44S. 172E. 60
Cantin, C., Morocco. 33N. 9W. 20
Canuli R., Angola. 7S. 16E. 27
Cape R., Queensland. 21S. 147E. 55
Cape Barren Is., Tasmania. 40S. 148E. 58
*Cape Coast Castle, Gold Coast. 5N. 1W. 25
*Cape of Good Hope, Cape of Good Hope. 34S. 18E. 32
Capertee, N. S. Wales. 33S. 150E. 49

PAGE
Cape River Gold-field, Queensland. 20s. 145E. 55
*Cape Town, Cape of Good Hope. 34s. 18E. 32
Cape York, Queensland. 11s. 143E. 54
Cape York Pen., Queensland. 14s. 143E. 54
Capoco, Belgian Congo. 9s. 23E. 30
Capota, Gabun. 2s. 10E. 26
Capricorn Ra., W. Australia. 24s. 116E. 52
Carabane, Senegambia. 12N. 17W. 24
Caramut, Victoria. 38s. 143E. 50
Carashe Is., Portuguese Guinea. 12N. 16W. 24
Carcoar, N. S. Wales. 34s. 149E. 49
Cardgelligo, N. S. Wales. 33s. 147E. 49
Cardwell, Queensland. 18s. 146E. 54
Cardwell, S. Australia. 36s. 140E. 51
Carey L., W. Australia. 29s. 122E. 53
Carmichael Creek, Queensland. 22s. 147E. 55
Carnarvon, Cape of Good Hope. 31s. 22E. 32
Carnarvon, S. Australia. 36s. 137E. 51
Carnarvon, W. Australia. 25s. 114E. 53
Carnarvon Hills, W. Australia. 33s. 118E. 53
Carnarvon Ra., W. Australia. 25s. 120E. 53
Carnot, French Equatorial Africa, 5N. 16E. 26
Carnot B., W. Australia. 17s. 122E. 52
Carnotville, Dahomey. 9N. 2E. 25
Carolina, Transvaal. 26s. 30E. 33
*Carpentaria, G. N. Australia. 15s. 139E. 54
Carr Bord Ra., W. Australia. 17s. 128E. 52
Carrieton, S. Australia. 32s. 139E. 51
Carterton, New Zealand. 41s. 176E. 59
*Carthage, Tunis. 37N. 10E. 21
Cary a Pundy, N. S. Wales. 29s. 143E. 49
*Casablanca, Morocco. 34N. 8W. 20
Casamance R., Senegambia. 13N. 17W. 24
Cascade Pt., New Zealand, South Is. 44s. 168E. 60
Cashel, Victoria. 36s. 146E. 50
Casim R., Portuguese Guinea. 11N. 15W. 24
Casino, N. S. Wales. 29s. 153E. 49
Cassilis, N. S. Wales. 32s. 150E. 49
Cassini C., S. Australia. 36s. 137E. 51
Casterton, Victoria. 38s. 141E. 50
Castle Cove, Victoria. 39s. 143E. 50
Castlemaine, Victoria. 37s. 144E. 50
Castlepoint, New Zealand. 41s. 176E. 59
Castor, New Zealand, South Is. 44s. 169E. 61
PAGE
Casuarina Mt., W. Australia. 14s. 127E. 52
Caswell Sound, New Zealand, South Is. 45s. 167E. 61
Catastrophe C., S. Australia. 35s. 136E. 51
Cathcart, Cape of Good Hope. 32s. 27E. 33
Cathkin Pk., Basutoland. 29s. 29E. 33
Caution Pt., Papua. 8s. 148E. 56
Cavalla, Liberia. 5N. 8W. 24
Cave, New Zealand, South Is. 44s. 171E. 61
Cavenagh Ra., W. Australia. 26s. 128E. 53
Cavendish, Victoria. 37s. 142E. 50
Cawndilla L., N. S. Wales. 32s. 142E. 49
Ceres, Cape of Good Hope. 33s. 19E. 32
Cervantes Is., W. Australia. 30s. 115E. 53
Cestos R., Liberia. 6N. 10W. 24
*Ceuta, Morocco. 36N. 5W. 20
Chafukma, N. Rhodesia. 12s. 26E. 31
Chaka, German E. Africa. 5s. 40E. 29
Chakaki, Nigeria. 11N. 5E. 25
Chakosi, Togoland. 11N. 1E. 25
Chalky Inlet, New Zealand, South Is. 46s. 167E. 61
*Chama, Gold Coast. 5N. 2W. 25
Chambers Creek, S.Australia. 30s. 137E. 51
Chamo L., E. Africa. 6N. 37E. 28
Champagne Castle, Basutoland. 29s. 30E. 33
Champagny Is., W. Australia. 15s. 125E. 52
Champagore, W. Africa. 13N. 2E. 25
Champion B., W. Australia. 29s. 115E. 53
Chandos, S. Australia. 35s. 141E. 51
Chantrey Mt., Queensland. 24s. 147E. 55
Chapman Mt., Papua. 8s. 147E. 56
Chappell Is., Tasmania. 40s. 148E. 58
Charles L., S. Australia. 31s. 141E. 51
Charles Mt., W. Australia. 26s. 126E. 53
Charleston, New Zealand, South Is. 42s. 171E. 60
Charleston, Queensland. 19s. 144E. 54
Charlestown, Natal. 27s. 30E. 33
Charlton, Victoria. 36s. 143E. 50
Charleville, Queensland. 26s. 147E. 55
Charlotte Sound, New Zealand, South Is. 41s. 174E. 60
Charm L., Victoria. 36s. 144E. 50
Charter, S. Rhodesia. 19s. 31E. 31
Charters Towers, Queensland. 20s. 146E. 53
Chatham C., W. Australia. 35s. 117E. 53
Chauru, Dahomey, 9N. 3E. 25

PAGE
Chawani, Bechuanaland. 22s. 22E. 30
Chefa R., Portuguese E. Africa. 22s. 33E. 31
Chela, Belgian Congo. 5s. 13E. 27
Cheocht Mts., Cameroons. 8N. 12E. 25
Chepepo, N. Rhodesia. 14s. 28E. 31
Cheviot, New Zealand, South Is. 43s. 173E. 60
Chibanda, N. Rhodesia. 11s. 32E. 31
Chibcharanan Mt., British E. Africa. 1N. 36E. 28
Chibwana, Nyasaland. 12s. 34E. 31
Chibwe, N. Rhodesia. 9s. 31E. 31
Chifungwi, N. Rhodesia. 10s. 33E. 31
Chikapa R., Angola. 7s. 21E. 27
Chikusi, Portuguese E. Africa. 15s. 34E. 31
Chikuyas, German E. Africa. 9s. 35E. 29
Chillagoe, Queensland. 17s. 144E. 54
Chillingollah, Victoria. 35s. 143E. 50
Chiloango R., Congo. 5s. 12E. 27
Chiluane Is., Portuguese E. Africa. 21s. 35E. 31
Chilunga, French Equatorial Africa. 4s. 11E. 27
Chilwa L., Nyasaland. 15s. 36E. 31
Chimanimani Mts., S. Rhodesia. 20s. 33E. 31
China Str., Papua. 11s. 151E. 56
Chinde, Portuguese E. Africa. 19s. 36E. 31
Chindundo, Portuguese E. Africa. 15s. 34E. 31
Chinga, German E. Africa. 9s. 34E. 31
Chingenge, Belgian Congo. 6s. 23E. 27
Chiugu, N. Rhodesia. 10s. 30E. 31
Chintechi, Nyasaland. 12s. 34E. 31
Chinyanga, German E. Africa. 4s. 34E. 29
Chipauza, S. Rhodesia. 19s. 32E. 31
Chiroimo, Nyasaland. 16s. 35E. 31
*Chitambo, N. Rhodesia. 12s. 32E. 31
Chitesi, Portuguese E. Africa. 12s. 35E. 29
Chitimba, N. Rhodesia. 9s. 31E. 31
Chiuta, Nyasaland. 15s. 36E. 31
Chivia, German E. Africa. 5s. 35E. 29
Chivinda, German E. Africa. 9s. 33E. 31
Chiwablo, N. Rhodesia. 13s. 29E. 31
Chiwagula, Portuguese E. Africa. 13s. 35E. 29
Chiwonga, Portuguese E. Africa. 17s. 36E. 31
Chobe Swamp, Bechuanaland. 18s. 24E. 30
Chopo, Belgian Congo. 1N. 26E. 28
*Christchurch, New Zealand, South Is. 43s. 173E. 60
Christiansborg, Gold Coast. 6N. 0W. 25

PAGE
Christophe L., W. Australia. 24s. 127E. 52
Chuapa, Belgian Congo. 0s. 22E. 26
Chucka Bend, S. Australia. 35s. 140E. 51
Chudleigh, Tasmania. 42s. 146E. 58
Churchill, New Zealand. 37s. 175E. 59
Churchman Mt., W. Australia. 30s. 118E. 53
Circular Head, Tasmania. 41s. 145E. 58
Clairault C., W. Australia. 34s. 115E. 53
Clanwilliam, Cape of Good Hope. 32s. 19E. 32
Clare, N. S. Wales. 33s. 144E. 49
Clare, S. Australia. 34s. 139E. 51
Claremont Pt., Queensland. 14s. 144E. 54
Clarence, N. S. Wales. 30s. 153E. 49
Clarence Mt., Papua. 10s. 149E. 56
Clarence R., N. S. Wales. 29s. 153E. 49
Clarence R., New Zealand, South Is. 42s. 174E. 60
Clarendon, N. S. Wales. 35s. 148E. 49
Clarina Creek, Queensland. 18s. 141E. 54
Clarke, N. S. Wales. 30s. 152E. 49
Clarke Ra., Queensland. 21s. 149E. 55
Clarkebury, Cape of Good Hope. 32s. 28E. 33
Clarkson, Cape of Good Hope. 34s. 24E. 32
Cleve, S. Australia. 34s. 136E. 51
Cleveland, Tasmania. 42s. 147E. 58
Cleveland C., Queensland. 19s. 147E. 54
Clifton, New Zealand, South Is. 41s. 170E. 60
Clifton, New Zealand. 39s. 175E. 59
Clifton, Queensland. 28s. 147E. 55
Clive, N. S. Wales. 29s. 152E. 49
Clive, New Zealand. 40s. 177E. 59
Cloates Pt., W. Australia. 23s. 114E. 52
Cloncurry, Queensland. 21s. 140E. 55
Cloncurry R., Queensland. 20s. 141E. 55
Cloudy B., New Zealand, South Is. 41s. 174E. 60
Cloudy B., Papua. 10s. 149E. 56
Clunes, Victoria. 37s. 144E. 50
Clutha, New Zealand, South Is. 46s. 170E. 61
Clutha R., New Zealand, South Is. 46s. 169E. 61
Clyde, N. S. Wales. 30s. 147E. 49
Clyde, New Zealand, South Is. 45s. 169E. 61
Coal R., Tasmania. 43s. 148E. 58
Cobar, N. S. Wales. 32s. 146E. 49
Cobbadah, N. S. Wales. 30s. 150E. 49
Cobden, Victoria. 38s. 143E. 50
Cobham, N. S. Wales. 30s. 142E. 49
Cobram, Victoria. 36s. 146E. 50
Cockatu, Queensland. 26s. 150E. 55

PAGE
Cockburn, S. Australia. 32s. 141E. 51
Cockburn Mt., W. Australia. 16s. 128E. 52
Cockell Is., W. Australia. 16s. 124E. 52
Cocoparra Range, N. S. Wales. 34s. 146E. 49
Cocuabarabran, N. S. Wales. 31s. 150E. 49
Codfish Is., Stewart Is. 47s. 168E. 61
Coen, Queensland. 14s. 143E. 54
Coen R., Queensland. 12s. 142E. 54
Coffs Harbour, N. S. Wales. 30s. 153E. 49
Cogon R., French Guinea. 11N. 15W. 24
Colac, Victoria. 38s. 144E. 50
Colchester, Cape of Good Hope. 34s. 26E. 33
Coleman R., Queensland. 15s. 142E. 54
*Colenso, Natal. 29s. 29E. 33
Coleraine, Victoria. 38s. 142E. 50
*Colesberg, Cape of Good Hope. 31s. 25E. 32
Colima Mt., French Guinea. 11N. 11W. 24
Colinton, N. S. Wales. 36s. 150E. 49
Colinton, Queensland. 27s. 153E. 55
Collarenebri, N. S. Wales. 29s. 148E. 49
Collerina, N. S. Wales. 30s. 147E. 49
Collie, W. Australia. 33s. 116E. 53
Collier B., W. Australia. 16s. 124E. 52
Collingwood, New Zealand, South Is. 41s. 173E. 60
Collingwood B., Papua. 9s. 150E. 56
Collo, Algeria. 37N. 7E. 21
Colo R., N. S. Wales. 33s. 151E. 49
Colomb Bechar, Morocco. 32N. 2W. 20
Colville C., New Zealand. 36s. 175E. 59
Comet R., Queensland. 24s. 149E. 55
Comming, W. Australia. 32s. 118E. 53
Comoe R., Ivory Coast. 5N. 4W. 24
Compass Berg, Cape of Good Hope. 32s. 25E. 33
Conara, Tasmania. 42s. 147E. 58
Conargo, N. S. Wales. 35s. 145E. 49
Condamine R., Queensland. 28s. 152E. 55
Condobolin, N. S. Wales. 33s. 147E. 49
Condon Creek, W. Australia. 20s. 119E. 52
Cone B., W. Australia. 17s. 124E. 52
Congo, Loanda. 5s. 12E. 27
*Congo R., Belgian Congo. 6s. 12E. 27
Conleys, N. S. Wales. 32s. 147E. 49
Conran C., Victoria. 38s. 149E. 39
Consatoma, French Guinea. 11N. 13W. 24
Con's Station, Queensland. 28s. 146E. 55
*Constantine, Algeria. 36N. 7E. 21
Cooborah, N. S. Wales. 32s. 149E. 49
Cook, N. S. Wales. 33s. 150E. 49
Cook District, Queensland. 15s. 143E. 54
*Cook Mt., New Zealand, South Is. 44s. 170E. 60
Cook Mt., Queensland. 15s. 145E. 54
PAGE
*Cook Str., New Zealand. 41s. 174E. 59
Cook's Plains, S. Australia. 36s. 140E. 51
*Cooktown, Queensland. 15s. 145E. 54
Coolabah, N. S. Wales. 31s. 147E. 49
Coolah, N. S. Wales. 32s. 150E. 49
Coolamon, N. S. Wales. 35s. 147E. 49
Coolatoo, S. Australia. 36s. 140E. 51
Coolgardie, W. Australia. 31s. 121E. 53
Coolgardie Gold-field, W. Australia. 32s. 122E. 53
Cooma, N. S. Wales. 36s. 149E. 49
Coonalpyn, S. Australia. 36s. 140E. 51
Coonamble, N. S. Wales. 31s. 149E. 49
Coonawarra, S. Australia. 37s. 141E. 51
Cooper, N. S. Wales. 34s. 146E. 49
Cooper's Creek, S. Australia. 24s. 138E. 55
Coorbedar, W. Australia. 28s. 118E. 53
Coorong, The, S. Australia. 36s. 139E. 51
Cootamundra, N. S. Wales. 35s. 148E. 49
Copeland, N. S. Wales. 32s. 152E. 49
Coquilhatville, Belgian Congo. 0N. 18E. 26
Coraki, N. S. Wales. 29s. 153E. 49
Corangamite L., Victoria. 38s. 144E. 50
Corega, N. S. Wales. 32s. 143E. 49
Corientes, C., Portuguese E. Africa. 24s. 36E. 31
Coringa Is., Queensland. 17s. 150E. 54
Corisco B., Congo. 1N. 9E. 26
Corisco Is., Congo. 1N. 9E. 26
Corner Inlet, Victoria. 39s. 146E. 50
Cornish Cr., Queensland. 22s. 145E. 55
Cornwall, Tasmania. 42s. 148E. 58
Corny Pt., S. Australia. 35s. 137E. 51
Coromandel, New Zealand. 37s. 176E. 59
Coronation Is., W. Australia. 15s. 125E. 52
Corowa, N. S. Wales. 36s. 146E. 49
Cortimo Is., Sierra Leone. 9N. 13W. 24
Cossack, W. Australia. 21s. 117E. 52
Courallie, N. S. Wales. 30s. 150E. 49
Cowal L., N. S. Wales. 34s. 147E. 49
Cowan L., W. Australia. 32s. 122E. 53
Coward, S. Australia. 29s. 137E. 51
Cow Cowing L., W. Australia. 31s. 118E. 53
Cowell, S. Australia. 34s. 137E. 51
Cower, Senegambia. 14N. 15W. 24
Cowley, N. S. Wales. 35s. 149E. 49
Cowper, N. S. Wales. 31s. 146E. 49
Cowra, N. S. Wales. 34s. 149E. 49
Cradle Mt., Tasmania. 42s. 146E. 58
Cradock, Cape of Good Hope. 32s. 26E. 33
Cradock, S. Australia. 32s. 139E. 51
Cragg's Is., S. Australia. 34s. 141E. 51
Creektown, Nigeria. 5N. 8E. 25

PAGE
Cressy, Victoria. 38s. 144E. 50
Creswick, Victoria. 37s. 144E. 50
Croajingolong, Victoria. 38s. 149E. 50
Crocodile R., Portuguese E. Africa. 26s. 33E. 33
Crofton, New Zealand. 41s. 175E. 59
Cromwell, New Zealand, South Is. 45s. 169E. 61
Crookwell, N. S. Wales. 34s. 150E. 49
Cross R., Nigeria. 5N. 9E. 25
Crowdy Head, N. S. Wales. 32s. 153E. 49
Crowie Creek, N. S. Wales. 33s. 146E. 49
Crowl Creek, N. S. Wales. 32s. 145E. 49
Croydon, Queensland. 18s. 142E. 54
Croydon Gold-field, Queensland. 19s. 143E. 54
Crystal Brook, S. Australia. 33s. 138E. 51
Cuango, Gabun. 3s. 11E. 26
Cuddell, N. S. Wales. 35s. 146E. 49
Cue, W. Australia. 27s. 118E. 53
Cugho R., Angola. 7s. 17E. 27
Cuio, Angola. 13s. 13E. 27
Culcairn, N. S. Wales. 36s. 147E. 49
Culgoa, N. S. Wales. 29s. 146E. 49
Culgoa R., Queensland. 28s. 148E. 55
Culham Inlet, W. Australia. 34s. 120E. 53
Cullo, Grain Coast. 6N. 10W. 24
Culver Pt., W. Australia. 33s. 125E. 53
Culverden, New Zealand, South Is. 43s. 173E. 60
Cumberland, N. S. Wales. 34s. 151E. 49
Cumberland, Tasmania. 42s. 147E. 58
Cumberland Is., Queensland. 21s. 149E. 55
Cummins, S. Australia. 34s. 136E. 51
Cummins Ra., W. Australia. 19s. 126E. 52
Cunnamulla, Queensland. 29s. 146E. 55
Cunningham, N. S. Wales. 33s. 147E. 49
Cunumudy, N. S. Wales. 29s. 153E. 55
Cupopa Rapids, Angola. 16s. 20E. 30
Curdlawidny Claypan, S. Australia. 30s. 137E. 51
Curlewis, N. S. Wales. 31s. 150E. 49
Curnamona, S. Australia. 32s. 140E. 15
Currathool, N. S. Wales. 34s. 146E. 49
Curtis Is., Queensland. 24s. 152E. 55
Cuttaburra Creek, N. S. Wales. 29s. 145E. 49
Cuvier C., W. Australia. 24s. 113E. 52
Cuvo R., Angola. 11s. 14E. 27

Da, French Equatorial Africa. 5N. 17E. 26
Daberas, German S.W. Africa. 26s. 18E. 32
Dabod, Egypt. 24N. 33E. 23
Daboya, N. Territories. 10N. 1W. 24
Dabra, Tripoli. 31N. 11E. 21
Dafina, W. Africa. 12N. 3W. 24
Daggo Sound, New Zealand, South Is. 45s. 167E. 61
Dagomba, W. Africa. 9N. 1W. 25
Dahshur, Egypt. 30N. 31E. 22
Daka, S. Rhodesia. 19s. 26E. 31
Daka R., Togoland. 8N. 0E. 25
D'Albertis Junc., Papua. 6s. 141E. 56
Dalby, Queensland. 28s. 152E. 55
Dalga, Egypt. 28N. 31E. 22
Dalhousie, S. Australia. 33s. 139E. 51
Dalhousie, Victoria. 37s. 145E. 50
Daly, S. Australia. 34s. 138E. 51
*Damanhur, Egypt. 31N. 30E. 22
Damara Land, C. Africa. 21s. 17E. 30
*Damietta, Egypt. 32N. 32E. 22
Damoy, Nigeria. 11N. 8E. 25
Dampier, N. S. Wales. 36s. 150E. 49
Dampier Archipelago, W. Australia. 21s. 117E. 52
Dampier Land, W. Australia. 18s. 123E. 52
Damyat, Egypt. 31N. 32E. 22
Dandaloo, N. S. Wales. 32s. 147E. 49
Dande, Angola. 8s. 13E. 27
Dande B., Angola. 8s. 13E. 27
Dande R., Angola. 8s. 13E. 27
Dandenong, Victoria. 38s. 145E. 50
Danger Pt., Cape of Good Hope. 35s. 19E. 32
Danger Pt., N. S. Wales. 29s. 153E. 49
Danger Pt., Queensland. 28s. 154E. 55
Daniels Kuil, Griqualand W. 28s. 24E. 32
Danjinning, W. Australia. 31s. 118E. 53
Dannevirke, New Zealand. 40s. 176E. 59
Dara, W. Africa. 12N. 8W. 24
Darar, E. Africa. 6N. 39E. 28
Darawi, Egypt. 24N. 33E. 23
Dar el Beida, Morocco. 34N. 8W. 20
*Dar-es-Salaam, German E. Africa. 7s. 39E. 29
Dargaville, New Zealand. 36s. 174E. 59
Dargo, Victoria. 37s. 147E. 50
Darling, N. S. Wales. 31s. 151E. 49
Darling Downs, Queensland. 28s. 151E. 55
Darling Ra., W. Australia. 32s. 116E. 53
Darling R., N. S. Wales. 32s. 143E. 49
Darlingford, Victoria. 37s. 146E. 50
Darlington, Victoria. 38s. 143E. 50
Darlot L., W. Australia. 28s. 121E. 53
Darr R., Queensland. 24s. 144E. 55
*Darroro, Nigeria. 9N. 9E. 25
Dartmoor, Victoria. 38s. 141E. 50
Daru Is., Papua. 9s. 143E. 56
Darut, Egypt. 28N. 31E. 23
Dassen Is., Cape of Good Hope. 33s. 18E. 32
Dasulami, W. Africa. 11N. 4W. 24

PAGE
Daumori Is., Papua. 8s. 143E. 56
Daura, Nigeria. 13N. 8E. 25
Davis Creek, Queensland. 20s. 140E. 54
Davis Mt., W. Australia. 25s. 121E. 53
Dawa R., E. Africa. 5N. 40E. 28
Daware, Papua. 9s. 143E. 56
Dawes Ra., Queensland. 25s. 151E. 55
Dawkita, W. Africa. 9N. 3W. 24
Dawson R., Queensland. 24s. 150E. 55
Daya el Daura, Morocco. 31N. 4W. 20
Daya el Khadra, Sahara. 27N. 9W. 20
Daya Tibabati, Sahara. 26N. 8E. 21
Daylesford, Victoria. 37s. 144E. 50
De Aar, Cape of Good Hope. 31s. 24E. 32
Debdu, Morocco. 34N. 3W. 20
Deboyne Is., Papua. 11s. 152E. 56
Deception B., Papua. 8s. 145E. 56
Deception, Mt., S. Australia. 31s. 138E. 51
De Conedie C., S. Australia. 36s. 137E. 51
Dedza, Nyasaland. 15s. 34E. 31
Deep B., German E. Africa. 10s. 34E. 31
Degilbo, Queensland. 25s. 152E. 55
De Grey R., W. Australia. 20s. 119E. 52
Dekala, Nigeria. 10N. 4E. 25
Dekese, Belgian Congo. 3s. 21E. 26
Dekina, Nigeria. 8N. 7E. 25
Delagoa B., Portuguese E. Africa. 26s. 33E. 33
De Lambre Inlet, W. Australia. 21s. 117E. 52
Delalah, N. S. Wales. 29s. 143E. 49
Delatite, Victoria. 37s. 146E. 50
Délélé, Cameroons. 4N. 15E. 26
Delgado C., Portuguese E. Africa. 11s. 41E. 29
Deliverance Is., Papua. 10s. 142E. 56
*Dellys, Algeria. 37N. 4E. 21
Delo, Belgian Congo. 1s. 23E. 26
Deloraine, Tasmania. 41s. 147E. 58
Demhid, Egypt. 24N. 33E. 23
*Dendera, Egypt. 26N. 33E. 23
Denham, N. S. Wales. 30s. 149E. 49
Denham Ra., Queensland. 26s. 149E. 55
Denham R., W. Australia. 17s. 128E. 52
Deniliquin, N. S. Wales. 35s. 145E. 49
Denison, N. S. Wales. 36s. 146E. 49
Denison Downs, W. Australia. 19s. 128E. 52
Denison Plains, W. Australia. 19s. 128E. 52
Denison, Port, Queensland. 20s. 148E. 54
D'Entrecasteaux Archipelago, Papua. 10s. 151E. 56
D'Entrecasteaux Channel, Tasmania. 43s. 147E. 58
D'Entrecasteaux Pt., W. Australia. 35s. 116E. 53

PAGE
Deo R., Cameroons. 9N. 13E. 25
Derbaki, Ubangi-Shari. 5N. 24E. 26
Derby, S. Australia. 32s. 139E. 51
Derby, Swaziland. 27s. 31E. 33
Derby, W. Australia. 18s. 124E. 52
Dergholm, Victoria. 37s. 141E. 50
Derim, Sahara. 25N. 1E. 20
Derj, Tripoli. 30N. 10E. 21
Der Macarius, Egypt. 30N. 30E. 22
Der Mar Antun, Egypt. 29N. 32E. 22
Der Mar Bolus, Egypt. 29N. 32E. 22
Derwent, R., Tasmania. 43s. 147E. 58
Desmond Mt., W. Australia. 34s. 120E. 53
D'Estree B., S. Australia. 36s. 138E. 51
Desuq, Egypt. 31N. 31E. 22
Deuali R., S. Rhodesia. 20s. 32E. 31
Devon, Tasmania. 41s. 146E. 58
Devonport, New Zealand. 37s. 175E. 59
Devonport, Tasmania. 41s. 146E. 58
Devuli R., S. Rhodesia. 20s. 32E. 31
De Wets Dri., Transvaal. 27s. 27E. 33
D'Haussez Group, New Zealand. 36s. 176E. 59
Diamentina R., Queensland. 22s. 142E. 55
Diapur, Victoria. 36s. 142E. 50
Dibi, Cameroons. 7N. 14E. 25
Didi, German E. Africa. 11s. 40E. 29
Didi, W. Africa. 11N. 9W. 24
Dikoa, Nigeria. 12N. 14E. 25
Dilolo, L., Angola. 12s. 23E. 30
Dimboola, Victoria. 36s. 142E. 50
Dingirai, W. Africa. 11N. 10W. 24
Dion R., W. Africa. 9N. 8W. 24
Direction, C., Queensland. 13s. 144E. 54
Dirk Hartog Is., W. Australia. 26s. 113E. 53
Dirri, E. Africa. 5N. 39E. 28
Discovery B., Victoria. 38s. 141E. 50
Discovery Well, W. Australia. 20s. 124E. 52
Dishna, Egypt. 26N. 32E. 23
Diu, Portuguese E. Africa. 16s. 32E. 31
Dixcove, Gold Coast. 5N. 2W. 24
Djabir, Belgian Congo. 4N. 24E. 26
Djerda, Tunis. 36N. 9E. 21
Djerem R., Cameroons. 7N. 13E. 25
Djia, Ubangi-Shari. 6N. 22E. 26
Dodo R., Nigeria. 5N. 5E. 25
Doko, Cameroons. 5N. 14E. 26
Dokta, W. Africa. 9N. 3W. 24
Doma, Nigeria. 8N. 9E. 25
Domett Mt. New Zealand South Is. 41s. 173E. 60
Domira B., Nyasaland. 14s. 34E. 31
Donald Victoria. 36s. 143E. 50
Dondo R., Angola. 9s. 13E. 27
Donga, Nigeria. 8N. 10E. 25

PAGE
Dongaloa, Viti Levu Is. 17s. 178e. 57
Dongara, W. Australia. 29s. 115e. 53
Dongo, Belgian Congo. 2n. 18e. 26
Dongo, Cameroons. 2n. 14e. 26
Dongo, French Equatorial Africa. 3n. 17e. 26
Dongonkwa, Belgian Congo. 1s. 22e. 26
Dongu, Belgian Congo. 4n. 30e. 28
Donnybrook, Queensland. 26s. 148e. 55
Donnybrook, W. Australia. 34s. 116e. 53
Donyir, Uganda. 5n. 35e. 28
Dookie, Victoria. 36s. 146e. 50
Doondois Hills, S. Rhodesia. 21s. 30e. 31
Doorn Berg, Cape of Good Hope. 30s. 23e. 32
Doorn R., Cape of Good Hope. 32s. 19e. 32
Doota, Ivory Coast. 8n. 7w. 24
Dora, Nigeria. 12n. 11e. 25
Dora L., W. Australia. 22s. 123e. 52
Dordrecht, Cape of Good Hope. 31s. 27e. 33
Dorokarra, Bechuanaland. 20s. 25e. 30
Dorre Is., W. Australia. 25s. 113e. 53
Dorset, Tasmania. 41s. 148e. 58
Dosso, W. Africa. 13n. 3e. 25
Dotoo, Cameroons. 11n. 14e. 25
Double Is. Pt., Queensland. 26s. 153e. 55
Double Pt., Queensland. 18s. 146e. 54
Double Rock, Tasmania. 40s. 148e. 58
Doubtful Is. B., W. Australia. 34s. 120e. 53
Doubtful Sound, New Zealand, South Is. 45s. 167e. 61
Doubtless B., New Zealand. 35s. 174e. 59
Douglas, New Zealand. 39s. 175e. 59
Douglas, Port, Queensland. 16s. 145e. 54
Dover Hills, W. Australia. 23s. 127e. 52
Dover Pt., W. Australia. 33s. 126e. 53
Dowa, Nyasaland. 14s. 34e. 31
Dowling, N. S. Wales. 33s. 146e. 49
Downs of Plenty, Queensland. 25s. 142e. 55
Draa R., Morocco. 29n. 11w. 20
Drake, N. S. Wales. 29s. 153e. 49
Draken Berge, Basutoland. 29s. 29e. 33
Drakensberg, Transvaal. 24s. 30e. 31
Dravina Is., Fiji Is. 19s. 179e. 57
Drayton, Queensland. 28s. 152e. 55
Drayton Peak, Vanua Levu Is. 17s. 179e. 57
Dromedary, N. S. Wales. 36s. 151e. 49
Dromoro, New Zealand, South Is. 44s. 172e. 60
Drouin, Victoria. 38s. 146e. 50
Drua Is., Fiji Is. 16s. 180e. 57
PAGE
Drummonds Ra., Queensland. 23s. 147e. 55
Drury, New Zealand. 37s. 175 e. 59
Dryander, Mt., Queensland. 20s. 149e. 54
Dry Clay Pan, W. Australia. 30s. 124e. 53
Dry L., W. Australia. 29s. 120e. 53
Drysdale, W. Australia. 15s. 127e. 52
Dua R., Belgian Congo. 3n. 22e. 26
Duakhel, Sahara. 27n. 9w. 20
Duala, Cameroons. 4n. 10e. 25
Du Anan, Morocco. 32n. 3w. 20
Dubbo, N. S. Wales. 32s. 149e. 49
Dubbo Downs, Queensland. 25s. 139e. 55
Dubreka, French Guinea. 10n. 14w. 24
Dudley, N. S. Wales. 31s. 153e. 49
Duff Reef, Fiji Is. 17s. 179w. 57
Dufule, Uganda. 3n. 32e. 28
Dufyhen Pt., Queensland. 13s. 142e. 54
Dugura, W. Africa. 11n. 9w. 24
Duirat, Tunis. 33n. 10e. 21
Duke Town, Nigeria. 5n. 8e. 25
Duki, W. Africa. 12n. 4w. 24
Dumaresq R., N. S. Wales. 29s. 149e. 49
Dumbi, Belgian Congo. 4s. 25e. 29
Dumbleyung, W. Australia. 33s. 118e. 53
Duna Pk., Vanua Levu Is. 17s. 179e. 57
Dunback, New Zealand, South Is. 45s. 171e. 61
Dundas, Victoria. 37s. 142e. 50
Dundas, W. Australia. 32s. 122e. 53
Dundas Gold-field, W. Australia. 33s. 122e. 53
Dundee, Natal. 28s. 30e. 33
*Dunedin, New Zealand, South Is. 46s. 170e. 61
Dunedoo, N. S. Wales. 32s. 149e. 49
Dunga, W. Africa. 13n. 3e. 25
Dungog, N. S. Wales. 32s. 152e. 49
Dungun, Egypt. 24n. 31e. 23
Dunk Is., Queensland. 18s. 146e. 54
Dunkeld, Victoria. 38s. 142e. 50
Dunlop Ra., N. S. Wales. 31s. 145e. 49
Dunolly, Victoria. 37s. 144e. 50
Duntroon, New Zealand, South Is. 45s. 171e. 61
Duperre Is., Papua. 11s. 152e. 56
Duque de Braganza, Angola. 9s. 16e. 27
Durandar, Queensland. 27s. 153e. 55
*Durban, Natal. 30s. 31e. 33
Durbanville, Cape of Good Hope. 34s. 19e. 32
Durham, N. S. Wales. 32s. 151e. 49
Durnford, Port, Zululand. 29s. 32e. 33
D'Urville Is., New Zealand, South Is. 41s. 174e. 60
Dusky Sd., New Zealand, South Is. 46s. 167e. 61

PAGE
Dussejour C., W. Australia. 15s. 128E. 52
Dutsi, Nigeria. 12N. 9E. 25
Dutsin, Nigeria. 9N. 9E. 25
Dutton C., S. Australia. 36s. 137E. 51
Dutton R., Queensland. 21s. 143E. 55
Dyke Ackland B., Papua. 9s. 149E. 56
Dzem, Cameroons. 3N. 14E. 26

Eaglehawk, Victoria. 37s. 144E. 50
Earnslaw, New Zealand, South Is. 45s. 168E. 61
East C., New Zealand. 38s. 179E. 59
East C., Papua. 10s. 151E. 56
Eastern Group, Fiji Is. 18s. 179W. 57
East London, Cape of Good Hope. 33s. 28E. 33
East Magnet Mt., W. Australia. 28s. 119E. 53
East Murchison Gold-field, W. Australia. 27s. 121E. 53
Eastern Province, Cape of Good Hope. 32s. 27E. 33
Eba, Belgian Congo. 3s. 18E. 26
Ebenezer, Cape of Good Hope. 32s. 18E. 32
Ebolwoa, Cameroons. 3N. 12E. 26
Echo, L., Tasmania. 42s. 147E. 58
Echuca, Victoria. 36s. 145E. 50
Eddystone Pt., Tasmania. 41s. 148E. 58
Eden, New Zealand. 37s. 175E. 59
Edendale, New Zealand, South Is. 46s. 169E. 61
Edenhope, Victoria. 37s. 141E. 50
Edeowie, S. Australia. 31s. 138E. 51
Edeyen, Sahara. 27N. 11E. 21
Edfu, Egypt. 25N. 33E. 23
Edgar Ra., W. Australia. 19s. 123E. 52
Edgeroi, N. S. Wales. 30s. 150E. 49
Edia, Cameroons. 4N. 10E. 25
Edina, Grain Coast. 6N. 10W. 24
Edithburgh, S. Australia. 35s. 138E. 51
Edward L., Belgian Congo. 1s. 30E. 28
Edward R., N. S. Wales. 35s. 143E. 49
Eel Creek, W. Australia. 21s. 120E. 52
Eferun, Nigeria. 6N. 6E. 25
Egbom, Nigeria. 9N. 6E. 25
Egele Plateau, Sahara. 27N. 8E. 21
Egere, Sahara. 26N. 5E. 21
Egeri Valley, Sahara. 24N. 11E. 21
Egmont, New Zealand. 39s. 174E. 59
Egmont, C., New Zealand. 39s. 174E. 59
Egmont, Mt., New Zealand. 39s. 174E. 59
Egypto, Angola. 12s. 14E. 27
Eket, Nigeria. 5N. 8E. 25
Eketahuna, New Zealand. 41s. 176E. 59
Ekhmim, Egypt. 27N. 32E. 23
El Abiad R., Morocco. 32N. 7W. 20
Elands R., Transvaal, 25s. 29E. 33

PAGE
El Araish, Morocco. 35N. 6W. 20
El Areg, Algeria. 30N. 4E. 21
El Ashia, Algeria. 31N. 6E. 21
El Bahariat, Morocco. 31N. 3W. 20
El Bedari, Egypt. 27N. 31E. 23
Eldama Ravine, British E. Africa. 0N. 36E. 28
Elder L., S. Australia. 30s. 140E. 51
Elder Mt., W. Australia. 17s. 129E. 52
Elders Creek, W. Australia. 26s. 127E. 53
Eldon Range, Tasmania. 42s. 146E. 58
Eldorado, S. Rhodesia. 17s. 30E. 31
Eldorado, Victoria. 36s. 147E. 50
El Durr, E. Africa. 4N. 40E. 28
Elephant, Mt., Queensland. 21s. 140E. 55
Elephant Mt., S. Australia. 35s. 140E. 51
El Erg, Algeria. 30N. 4E. 21
El Erg, Sahara. 30N. 1E. 21
El Geddar, Morocco. 34N. 4W. 20
El Gel R., Uganda. 6N. 31E. 28
El Golea, Algeria. 30N. 3E. 21
El Gololcho, E. Africa. 4N. 38E. 28
Elgume, Uganda. 3N. 35E. 28
El Hafay, Tunis. 34N. 10E. 21
El Hajar, Algeria. 31N. 5E. 21
El Hajira, Algeria. 33N. 5E. 21
El Harib, N.W. Africa. 29N. 6W. 20
El Hassi, Tripoli. 28N. 12E. 21
El-Heba, Egypt. 29N. 31E. 22
El-Hella, Egypt. 25N. 33E. 23
Elila R., Belgian Congo. 3s. 26E. 28
Eliza L., S. Australia. 37s. 140E. 51
Eliza Mt. W. Australia. 17s. 125E. 52
Elizabeth Creek Station, S. Australia. 31s. 137E. 51
Elizabeth Mt., W. Australia. 32s. 118E. 53
Elizabethville, Belgian Congo. 12s. 28E. 31
El Jelfa, Algeria. 35N. 3E. 21
El Jua, Sahara. 28N. 7E. 21
El Kader, Algeria. 32N. 6E. 21
El Kebir R., Algeria. 37N. 6E. 21
El-Kharga, Egypt. 25N. 31E. 23
Ellery, Mt., Queensland. 21s. 141E. 55
Ellesmere L., New Zealand, South Is. 44s. 172E. 60
Elliot Cove, Tasmania. 43s. 146E. 58
Elliot, Mt., Queensland. 20s. 147E. 54
El Makhsen, Morocco. 33N. 4W. 20
El-Matania, Egypt. 30N. 31E. 22
El Mejen, Tunis. 33N. 11E. 21
El Meks, Egypt. 31N. 30E. 22
El Merhotta, Tunis. 33N. 9E. 21
El Messiter, Sahara. 29N. 2W. 20
El Metallef, Sahara. 31N. 1E. 21
El Mharsa, Sahara. 27N. 0W. 20
*Elmina, Gold Coast. 5N. 1W. 25

PAGE
Elmore, Victoria. 36s. 145E. 50
Elobe Is., Rio Muni. 1N. 9E. 26
El Qab, Egypt. 25N. 33E. 23
El-Qasr, Egypt. 26N. 29E. 23
El Roda, Egypt. 28N. 31E. 22
Elson Mt., British E. Africa. 1N. 35E. 28
Eltham, New Zealand. 39s. 174E. 59
Eltham, Victoria. 38s. 145E. 50
Elvire R., W. Australia. 18s. 128E. 52
El Wad, Algeria. 33N. 7E. 21
El Wasta, Egypt. 29N. 31E. 22
Emerald Downs, Queensland. 24s. 148E. 55
Emerian Pt., W. Australia. 17s. 122E. 52
Emmaville, N. S. Wales. 29s. 152E. 49
Emu B., Tasmania. 41s. 146E. 58
Emu Downs, Queensland. 25s. 14 E. 55
Emu R., Tasmania. 41s. 146E. 58
Encoshe, Angola. 8s. 15E. 27
Encounter B., S. Australia. 36s. 139E. 51
Endeavour R., Queensland. 15s. 145E. 54
Endeavour Str., Queensland. 11s. 142E. 54
Engineer Group, Papua. 11s. 151E. 56
Enguetra, Belgian Congo. 4N. 24E. 26
Enngonia, N. S. Wales. 29s. 145E. 49
Entebbe, Uganda. 0N. 33E. 28
Epepe, Belgian Congo. 2s. 20E. 26
Eraser-n-Akeru, Sahara. 25N. 11E. 21
Erawen, Tripoli. 26N. 12E. 21
Erimakon, W. Africa. 10N. 11W. 24
Ermelo, Transvaal. 26s. 30E. 33
Erment, Egypt. 26N. 33E. 23
Ernest Giles Range, W. Australia. 26s. 125E. 53
Erudina, S. Australia. 31s. 139E. 51
Escape Well, W. Australia. 20s. 124E. 52
Escravos R., Nigeria. 6N. 5E. 25
Eshmunen, Egypt. 28N. 31E. 22
Eshowe, Zululand. 29s. 32E. 33
Esk R., Tasmania. 42s. 148E. 58
*Esna, Egypt. 25N. 33E 23
Esperance, W. Australia. 34s. 122E. 53
Esperance B., W. Australia. 34s. 122E. 53
Es Semilat, Sahara. 28N. 10E. 21
Es Suk, Morocco. 32N. 4W. 20
Estcourt, Natal. 29s. 30E. 33
Ethel R., Papua. 9s. 147E. 56
Ethelton, New Zealand, South Is. 43s. 173E. 60
Etheridge Gold-fields, Queensland. 18s. 143E. 54
Etosha, German S.W. Africa. 19s. 17E. 30
Ettrick, New Zealand, South Is. 46s. 169E. 61
Euabalong, N. S. Wales. 33s. 146E. 49
Eudunda, S. Australia. 34s. 139E. 51
Euhbobo, Queensland. 24s. 151E. 55

PAGE
Eumeralla R., Victoria. 38s. 142E. 50
Eurelia, S. Australia. 32s. 139E. 51
Euriowie, N. S. Wales. 31s. 142E. 49
Euro, Mt., Queensland. 23s. 142E. 55
Euroa, Victoria. 37s. 146E. 50
Eusay, Victoria. 37s. 148E. 50
Euston, N. S. Wales. 35s. 143E. 49
Everard, C., Victoria. 38s. 149E. 50
Evelyn, N. S. Wales. 30s. 142E. 49
Evelyn, Victoria. 38s. 146E. 50
Everill Junction, Papua. 8s. 141E. 56
Evo, French Equatorial Africa. 3N. 16E. 26
Ewansara, N. Rhodesia. 13s. 30E. 31
Ewenmar, N. S. Wales. 32s. 148E. 49
Exmouth G., W. Australia. 22s. 114E. 52
Exmouth Mound, N. S. Wales. 31s. 144E. 49
Exploring Isles, Fiji Is. 17s. 179W. 57
Eyre, S. Australia. 34s. 139E. 51
Eyre, W. Australia. 32s. 126E. 53
Eyre Creek, Queensland. 25s. 140E. 55
*Eyre L., S. Australia. 29s. 137E. 51
Eyre Mt., S. Australia. 32s. 138E. 51
Eyre's Pen., S. Australia. 33s. 136E. 51
Eyre Ra., W. Australia. 34s. 119E. 53
Ez Zaqaziq, Egypt. 31N. 31E. 22

Facing Is., Queensland. 24s. 152E. 55
Fada Ngurma, W. Africa. 12N. 0E. 25
Fadibek, Uganda. 3N. 33E. 28
Fairlie Creek, New Zealand, South Is. 44s. 171E. 61
Fajao Foweria, Uganda. 2N. 32E. 28
Falaba, Sierra Leone. 10N. 11W. 24
Falesseles, Sahara. 24N. 9E. 21
Falkner Is., New Zealand. 37s. 177E. 59
Falmouth, Tasmania. 41s. 148E. 58
False B., Cape of Good Hope. 34s. 19E. 32
False B., S. Australia. 33s. 137E. 51
Fame Ra., W. Australia. 26s. 124E. 53
Fan, Egypt. 27N. 32E. 23
Fan, Gabun. 1N. 13E. 26
Fanisao, Nigeria. 12N. 9E. 25
Fanny Mt., W. Australia. 26s. 129E. 53
Faraba, W. Africa. 12N. 8W. 24
Faranna, W. Africa. 10N. 11W. 24
Faraway Hill, S. Australia. 33s. 140E. 51
Fares, Egypt. 25N. 33E. 23
Farewell, C., New Zealand, South Is. 41s. 173E. 60
Farewell Spit, New Zealand, South Is. 41s. 173E. 60
Farim, Portuguese Guinea. 13N. 15W. 24
Farina, S. Australia. 30s. 138E. 51
Farmer Mt., W. Australia. 28s. 117E. 53
Farnell, N. S. Wales. 31s. 142E. 49
Faro R., Cameroons. 9N. 13E. 25

PAGE
Farrar Creek, Queensland. 25S. 142E. 55
Farshut, Egypt. 26N. 32E. 23
Farquhar C., W. Australia. 24S. 114E 52
Fasugu, Togoland. 9N. 1E. 25
Fatiko, Uganda. 3N. 33E. 28
Fauresmith, Orange Free State. 30S. 25E. 33
Fawashir, Egypt. 26N. 34E. 23
Fayala, Belgian Congo. 4S. 17E. 27
Fayyum, The, Egypt. 29N. 30E. 22
Featherston, New Zealand. 41S. 175E. 59
Feathertop, Mt., Victoria. 37S. 147E. 50
Feilding, New Zealand. 40S. 176E. 59
Feira, N. Rhodesia. 16S. 30E. 31
Fergusson, S. Australia. 35S. 138E. 51
Fergusson Is., D'Entrecasteaux Is. 9S. 151E. 56
Feriana, Tunis. 35N. 9E. 21
Ferkane, Algeria. 35N. 7E. 21
Fernand Vaz R., Gabun. 1S. 9E. 26
Feshn, Egypt. 29N. 31E. 22
*Fez, Morocco. 34N. 5W. 20
Ficksburg, Orange Free State. 29S. 28E. 33
Field R., Queensland. 25S. 139E. 55
Field West, Tasmania. 43S. 146E. 58
Fife, N. Rhodesia. 9S. 33E. 31
Figa, Nigeria. 11N. 11E. 25
Figalo, C., Algeria. 36N. 1W. 20
Finch, N. S. Wales. 29S. 148E. 49
Fingal, Tasmania. 42S. 148E. 58
Finley, N. S. Wales. 35S. 145E. 49
Fiord, New Zealand, South Is. 46S. 167E. 61
Firth of Thames, New Zealand. 37S. 176E. 59
Fishtown, Nigeria. 6N. 5E. 25
Fitzgerald, N. S. Wales. 30S. 143E. 49
Fitzgerald Peaks, W. Australia. 33S. 121E. 53
Fitzroy, N. S. Wales. 30S. 153E. 49
Fitzroy, N. S. Wales. 34S. 151E. 49
Fitzroy, W. Australia. 18S. 126E. 52
Fitzroy Downs, Queensland. 27S. 149E. 55
Fitzroy R., Queensland. 23S. 151E. 55
Fitzroy R., W. Australia. 18S. 124E. 52
Flat Pt., New Zealand. 41S. 176E. 59
Flattery, C., Queensland. 15S. 145E. 54
Fletcher Ra., Queensland. 20S. 147E. 55
Flinders, N. S. Wales. 32S. 147E. 49
Flinders, S. Australia. 34S. 136E. 51
Flinders B., W. Australia. 34S. 115E. 53
Flinders Entrance, Torres Str. 10S. 144E. 56
Flinders Is., Tasmania. 40S. 148E. 58
Flinders Reef, Queensland. 18S. 148E. 54
*Flinders R., Queensland. 18S. 141E. 54
PAGE
Flora, Mt., Queensland. 22S. 139E. 55
Flora Mt., W. Australia. 28S. 122E. 53
Fly R., Papua. 8S. 142E. 56
Fogara Sua, Sahara. 28N. 2E. 21
Fola Cataract, Uganda. 4N. 32E. 28
Follett, Victoria. 38S. 141E. 50
Fontesvilla, Portuguese E. Africa. 20S. 35E. 31
Forbes, N. S. Wales. 33S. 148E. 49
Forbes, Mt., Queensland. 21S. 140E. 55
Forcados R., Nigeria. 6N. 5E. 25
Fords Bridge, N. S. Wales. 30S. 145E. 49
Forestiers Pen., Tasmania. 43S. 148E. 58
Formosa B., British E. Africa. 3S. 40E. 28
Forrest, Victoria. 39S. 144E. 50
Forrest Creek, W. Australia. 18S. 125E. 52
Forrest R., W. Australia. 16S. 128E. 52
Fort Archinard, W. Africa. 13N. 2E. 25
Fort Beaufort, Cape of Good Hope. 33S. 27E. 33
Fort Binger, Ivory Coast. 5N. 7W. 24
Fort Bullen, Senegambia. 14N. 16W. 24
Fort Cooper, Queensland. 22S. 149E. 55
Fort de Possee, French Equatorial Africa. 5N. 19E. 26
Fort Elebi, Bechuanaland. 23S. 28E. 33
Fort Goldie, Nigeria. 9N. 4E. 25
Fort Gouly, Uganda Protectorate. 6N. 28E. 28
Fort Hall, British E. Africa. 0S. 37E. 28
Fort Harrington, E. Africa. 4N. 39E. 28
Fort Hill, Nyasaland. 10S. 33E. 31
Fort Jameson, N. Rhodesia. 14S. 32E. 31
Fort Johnston, Nyasaland. 14S. 35E. 31
Fort Maguire, Portuguese E. Africa. 14S. 35E. 31
Fort Masindi, Uganda. 2N. 32E. 28
Fort Miller, W. Australia. 26S. 128E. 53
Fort National, Algeria. 37N. 4E. 21
Fort Portal, Uganda. 1N. 31E. 28
Fort Sibut, Ubangi-Shari. 6N. 19E. 26
Fort Wills, Queensland. 24S. 141E. 55
Fortescue R., W. Australia. 21S. 116E. 52
Forth, R., Tasmania. 41S. 146E. 58
Forth R., W. Australia. 35S. 117E. 53
Fortrose, New Zealand, South Is. 46S. 169E. 61
Foster, Victoria. 39S. 146E. 50
Fosters Creek, Queensland. 21S. 140E. 55
Foulwind C., New Zealand, South Is. 42S. 171E. 60
Foveaux Str., New Zealand, South Is. 47S. 168E. 61
Foxton, New Zealand. 40S. 175E. 59
Framlingham, Victoria. 38S. 143E. 50
Frances, S. Australia. 37S. 141E. 51

PAGE
Franceville, Gabun. 2s. 13e. 26
Francistown, S. Rhodesia. 21s. 27e. 31
Frankfort, Orange Free State. 27s. 28e. 33
Frankland, C., Tasmania. 40s. 148e. 58
Franklin, N. S. Wales. 33s. 145e. 49
Franklin, Tasmania. 42s. 146e. 58
Franklin Harbour, S. Australia. 34s. 137e. 51
Franklin, Mt., New Zealand, South Is. 42s. 173e. 60
Frankston, Victoria. 38s. 145e. 50
Fraser Ra., W. Australia. 32s. 123e. 53
Fraserburg, Cape of Good Hope. 32s. 22e. 32
Frasertown, New Zealand. 39s. 177e. 59
Fred Hendrick C., Tasmania. 43s. 148e. 58
Freemantle, W. Australia. 32s. 116e. 53
*Freetown, Sierra Leone. 8n. 13w. 24
French Is., Victoria. 38s. 145e. 50
Frenchman's Cap, Tasmania. 42s. 146e. 58
Fresco, Ivory Coast. 5n. 6w. 24
Freshwater B., Papua. 8s. 146e. 56
Freycinet Harbour, W. Australia. 26s. 114e. 53
Freycinet Pen., Tasmania. 42s. 148e. 58
Frome, S. Australia. 30s. 138e. 51
Frome L., S. Australia. 31s. 140e. 51
Fua, Egypt. 31n. 31e. 22
Fuasi, N. Territories. 10n. 2w. 24
Fugumba, French Guinea. 11n. 12w. 24
Fuladugu, W. Africa. 13n. 9w. 24
Fulanga Is., Fiji Is. 19s. 179w. 57
Fum el Hossan, Morocco. 29n. 10w. 20
Fum el Khink, Sahara. 28n. 1w. 20
Fundo, Angola. 10s. 14e. 27
*Furneaux Group, Tasmania. 40s. 148e. 58
Futa Jallon, W. Africa. 12n. 13w. 24

Gaberones, Bechuanaland. 25s. 26e. 33
Gabesawa, Nigeria. 12n. 7e. 25
Gabun R., Gabun. 1n. 9e. 26
Gbebe, Nigeria. 8n. 7e. 25
Gaffneys Creek, Victoria. 37s. 146e. 50
Gafsa, Tunis. 35n. 9e. 21
Gaibis, German S.W. Africa. 26s. 20e. 32
Gainsford, Queensland. 24s. 150e. 55
Gairdner L., S. Australia. 32s. 136e. 51
Galana Salalu R., British E. Africa. 5n. 40e. 28
Galita Is., Tunis. 38n. 9e. 21
Galoa Is., Fiji Is. 19s. 178e. 57
Galton, Queensland. 28s. 152e. 55
Galul, Algeria. 33n. 1w. 20
Gambaga, N. Territories. 11n. 0w. 25
Gambia, Senegambia. 13n. 17w. 24
Gambia, Sierra Leone. 7n. 12w. 24
Gambia R., W. Africa. 14n. 16w. 24
Gambier, S. Australia. 38s. 141e. 51
*Gambier Is., S. Australia. 35s. 137e. 51
Gambier Mt., S. Australia. 38s. 141e. 51
Gambo, Ubangi-Shari. 6n. 23e. 26
Gamka, R. Cape of Good Hope. 34s. 22e. 32
Gamtoos R., Cape of Good Hope. 34s. 25e. 32
Ganda, Belgian Congo. 2s. 18e. 26
Gando, Nigeria. 12n. 5e. 25
Gando, W. Africa. 12n. 2e. 25
Gandu, Togoland. 10n. 1e. 25
Gangaran, W. Africa. 13n. 10w. 24
Gantheaume B., W. Australia. 28s. 114e. 53
Gantheaume C., S. Australia. 36s. 138e. 51
Gantheaume Pt., W. Australia. 18s. 122e. 52
Garafiri, Nigeria. 10n. 4e. 25
Garban or Moore R., W. Australia. 31s. 116e. 53
Gardula, E. Africa. 6n. 37e. 28
Gariep R., Cape of Good Hope. 29s. 17e. 32
Garraway, Grain Coast. 5n. 8w. 24
Garua, Cameroons. 9n. 14e. 25
Gascoyne Gold-field, W. Australia. 24s. 116e. 52
Gascoyne Mt., W. Australia. 25s. 117e. 53
Gascoyne R., W. Australia. 25s. 114e. 53
Gashaka, Cameroons. 7n. 12e. 25
Gassol, Nigeria. 9n. 11e. 25
Gaung, Nigeria. 9n. 7e. 25
Gawler, S. Australia. 35s. 139e. 51
Gawler Ranges, S. Australia. 32s. 136e. 51
Gayndah, Queensland. 26s. 152e. 55
Gaza, French Equatorial Africa. 5n. 15e. 26
Gazaland, Portuguese E. Africa. 22s. 33e. 31
Gearge L., N. S. Wales. 35s. 149e. 49
Geargina, N. S. Wales. 34s. 150e. 49
Geba, Portuguese Guinea. 12n. 15w. 24
Gebel Abu Tiur, Egypt. 26n. 34e. 23
Gebel Ataqa, Egypt. 30n. 32e. 22
Gebel Belih, Egypt. 27n. 33e. 23
Geb Dakar, Egypt. 30n. 29e. 22
Gebel Dara, Egypt. 28n. 33e. 22
Gebel Dukhan, Egypt. 27n. 33e. 23
Gebe-el-Esh, Egypt. 27n. 34e. 23
Geb-el-Nehage, Egypt. 24n. 34e. 23
Gebel Ergub, Egypt. 24n. 35e. 23
Gebel ez Zeit, Egypt. 28n. 33e. 22

PAGE
Gebel Fatire, Egypt. 27N. 33E. 23
Gebel Galala, Egypt. 29N. 32E. 22
Gebel Gharib, Egypt. 28N. 33E. 22
Gebel Hadid, Egypt. 27N. 33E. 23
Gebel Halus, Egypt. 24N. 35E. 23
Gebel Kurkur, Egypt. 24N. 32E. 23
Gebel Massar, Egypt. 24N. 34E. 23
Gebel Melakka, Egypt. 28N. 33E. 22
Gebel Resas, Egypt. 25N. 34E. 23
Gebel Shedit, Egypt. 26N. 34E. 23
Gebel Shedn, Egypt. 24N. 34E. 23
Gebel Silsila, Egypt. 25N. 33E. 23
Gebel Tenasseb, Egypt. 29N. 33E. 22
Gebel Umm Esh, Egypt. 26N. 33E. 23
Gebel Umm Sidr, Egypt. 27N. 33E. 23
Gebel Zebara, Egypt. 25N. 35E. 23
Gedeye, Mt., Liberia. 6N. 9W. 24
Gee Ivink Channel, W. Australia. 29S. 114E. 53
*Geelong, Victoria. 38S. 144E. 50
Geita Sobba, Sahara. 27N. 4E. 21
Gela, Belgian Congo. 9S. 28E. 31
Gembrook, Victoria. 38S. 146E. 50
Gendagai, N. S. Wales. 35S. 149E. 49
Genesa, Bechuanaland. 26S. 24E. 32
Genoa R., Victoria. 38S. 150E. 50
*Geographe B., W. Australia. 33S. 115E. 53
Geographe Channel, W. Australia. 25S. 113E. 53
George, Cape of Good Hope. 34S. 22E. 32
George L., S. Australia. 37S. 140E. 51
George L., Uganda. 0S. 30E. 28
George Sound, New Zealand, South Is. 45S. 167E. 61
Georgetown, Senegambia. 14N. 15W. 24
Georgetown, Tasmania. 41S. 147E. 58
Georgewater, W. Australia. 16S. 125E. 52
Georgina R., Queensland. 21S. 139E. 55
Geraldine, New Zealand, South Is. 44S. 171E. 61
Geraldine Mine, W. Australia. 28S. 115E. 53
Geraldton, W. Australia. 29S. 115E. 53
Gerat ben Aggin, Tripoli. 31N. 11E. 21
Geri, Nigeria. 12N. 4E. 25
Gerki, Nigeria. 13N. 9E. 25
Germanton, N. S. Wales. 35S. 147E. 49
Gerogery, N. S. Wales. 36S. 147E. 49
Gerria, Belgian Congo. 4N. 28E. 28
Gersim, Sahara. 29N. 1W. 20
Gerufa, Bechuanaland. 19S. 26E. 31
Geryville, Algeria. 34N. 1E. 21
Ghadames, Algeria. 29N. 6E. 21
Ghadames, Tripoli. 30N. 9E. 21
Ghansis, Bechuanaland. 21S. 22E. 30
Ghardaia, Algeria. 32N. 4E. 21
Ghardaya, Algeria. 32N. 8E. 21

PAGE
Gharis, R., Sahara. 27N. 5E. 21
Ghat, Tripoli. 25N. 10E. 21
Ghir, C., Morocco. 31N. 10W. 20
Ghurd Raba, Algeria. 31N. 8E. 21
Giant's Castle, Natal. 29S. 30E. 33
Gibbo, Mt., Victoria. 37S. 148E. 50
Gibson Desert, W. Australia. 25S. 125E. 53
Gidan, Nigeria. 10N. 9E. 25
Gidar, Cameroons. 10N. 14E. 25
Gidi Desert, Sahara. 26N. 5E. 20
Gigoomgan, Queensland. 26S. 152E. 25
Gilbert R., Queensland. 17S. 142E. 54
Gilberton, Queensland. 19S. 144E. 54
Giles L., W. Australia. 30S. 120E. 53
Gilgunnia, N. S. Wales. 32S. 146E. 49
Gilles L., S. Australia. 33S. 137E. 51
Gillespies Pt., New Zealand, South Is. 43S. 170E. 60
Gilliat R., Queensland. 19S. 141E. 54
Gillibrand R., Victoria. 39S. 144E. 50
Gimbo, Angola. 13S. 21E. 30
Ginambanza, Angola. 7S. 21E. 27
Gingin, W. Australia. 31S. 116E. 53
Gipps, N. S. Wales. 34S. 147E. 49
Gipps, Mt., N. S. Wales. 32S. 142E. 49
Gira R., Papua. 8S. 148E. 56
Girga, Egypt. 26N. 32E. 23
Girilambone, N. S. Wales. 31S. 147E. 49
Gisborne, New Zealand. 39S. 178E. 59
Gisborne, Victoria. 37S. 145E. 50
Giza, Egypt. 30N. 31E. 22
Gladstone, New Zealand, South Is. 45S. 169E. 61
Gladstone, Queensland. 24S. 152E. 55
Gladstone, S. Australia. 33S. 138E. 57
Gladstone, Victoria. 36S. 144E. 50
Glamorgan, Tasmania. 42S. 148E. 58
Glasgow, Port, Papua. 10S. 150E. 56
Glencoe, N. S. Wales. 30S. 152E. 49
Glencoe, S. Australia. 38S. 141E. 51
*Glenelg, S. Australia. 35S. 139E. 51
Glenelg District, W. Australia. 16S. 125E. 52
Glenelg R., Victoria. 38S. 141E. 50
Glenelg R., W. Australia. 16S. 125E. 52
Glengarry Range, W. Australia. 26S. 119E. 53
Glen Herring, W. Australia. 22S. 119E. 52
Geen Innes, N. S. Wales. 30S. 152E. 49
Glen Lynden, Cape of Good Hope. 32S. 26E. 33
Glennie Group, Victoria. 39S. 146E. 50
Glenora, Tasmania. 43S. 147E. 58
Glenorchy, New Zealand, South Is. 45S. 168E. 61
Glenorchy, Victoria. 37S. 143E. 50

PAGE
Glenrowan, Victoria. 36s. 146E. 50
Glenroy, S. Australia. 37s. 141E. 51
Glenthompson, Victoria. 38s. 143E. 50
Globe Hill, W. Australia. 23s. 115E. 52
Gloucester, N. S. Wales. 32s. 152E. 49
Gnalta, N. S. Wales. 31s. 143E. 49
Gnathias, Bechuanaland. 22s. 22E. 30
Gobabis, German S.W. Africa. 22s. 19E. 30
Gobumnas, German S.W. Africa. 24s. 16E. 30
Gobur es Seghar, Algeria. 31N. 9E. 21
Godfrey's Tank, W. Australia. 20s. 126E. 52
Gofe, N. Territories. 9N. 2W. 24
Gola, Cameroons. 4N. 14E. 26
Golbanti, British E. Africa. 2s. 40E. 28
Golbo, British E. Africa. 4N. 39E. 28
Golden Bay, New Zealand, South Is. 41s. 173E. 60
Goleta, Tunis. 37N. 10E. 21
Golicher's Station, Queensland. 28s. 146E. 55
Goliesso, Ivory Coast. 7N. 4W. 24
Gomba, Nigeria. 11N. 4E. 25
Gomba, Uganda. 0N. 32E. 28
Gombe, Belgian Congo. 1s. 18E. 26
Gombe, Nigeria. 11N. 10E. 25
Gomera, Morocco. 35N. 4W. 20
Gondoka, S. Rhodesia. 21s. 30E. 31
*Gondokaro, Uganda. 5N. 32E. 28
Gondolgon, N. S. Wales. 30s. 147E. 49
Gonga, Belgian Congo. 10s. 27E. 31
Gongol, N. S. Wales. 34s. 142E. 49
Gongola R., Nigeria. 10N. 12E. 25
Gonye Falls, N. Rhodesia. 17s. 24E. 30
Goodenough B., Papua. 10s. 150E. 56
Goodenough Is., D'Entrecasteaux Is. 9s. 150E. 56
Goodooga (Bokhara), N. S. Wales. 29s. 148E. 49
Goodradigbee, N. S. Wales. 35s. 149E. 49
Gooloogong, N. S. Wales. 34s. 148E. 49
Goolwa, S. Australia. 36s. 139E. 51
Goombalee, N. S. Wales. 30s. 145E. 49
Goondiwindi, N. S. Wales. 29s. 151E. 49
Goose Is., Tasmania. 40s. 148E. 58
Gora Mts., Nigeria. 10N. 9E. 25
Gordon, N. S. Wales. 33s. 149E. 49
Gordon, S. Australia. 32s. 138E. 51
Gordon Mt., W. Australia. 33s. 121E. 53
Gordon, R., Tasmania. 42s. 146E. 58
Gore, New Zealand, South Is. 46s. 169E. 61
Goro Escarpment, E. Africa. 4N. 38E 28
Goro Is., Fiji Is. 17s. 179E. 57
Goroke, Victoria. 37s. 141E. 50
Goro-Kuffole Mt., British E. Africa. 4N. 40E. 28

PAGE
Gorongoza Mts., Portuguese E. Africa. 19s. 34E. 31
Goschen Str., Papua. 10s. 151E. 56
Gosfard, N. S. Wales. 33s. 151E. 49
Gossi, Portuguese E. Africa. 17s. 33E. 31
Goufi, Mt., Algeria. 37N. 6E. 21
Gough, N. S. Wales. 30s. 152E. 49
Goulburn R., N. S. Wales. 33s. 152E. 49
Goulburn, N. S. Wales. 35s. 150E. 49
Goulburn, N. S. Wales. 36s. 147E. 49
Goulburn R., Victoria. 36s. 145E. 50
Gould Mt., W. Australia. 26s. 118E. 53
Gouritz, Cape of Good Hope. 34s. 22E. 32
Gourock Range, N. S. Wales. 36s. 149E. 49
Gowen, N. S. Wales. 31s. 149E. 49
Gowen Range, Queensland. 25s. 145E. 55
Goxas, German S.W. Africa. 25s. 19E. 32
Graaff Reinet, Cape of Good Hope. 32s. 24E. 32
Grabo, Ivory Coast. 5N. 8W. 24
Grafton, N. S. Wales. 30s. 153E. 49
Grafton, C., Queensland. 17s. 146E. 54
Graham's Station, see Eyre. 53
Grahamstown, Cape of Good Hope. 33s. 27E. 33
Grahamstown, New Zealand. 37s. 176E. 59
Grampians Mts., Victoria. 37s. 143E. 50
Granby Harbour, Viti Levu Is. 18s. 178E. 57
Grande R., Portuguese Guinea. 12N. 15W. 24
Grant, Victoria. 38s. 144E. 50
Grant, Victoria. 37s. 147E. 50
Grantville, Victoria. 38s. 146E. 50
Granville, Papua. 9s. 147E. 56
Granville, S. Australia. 32s. 139E. 51
Grateful Creek, Queensland. 19s. 142E. 54
Graycroft, Tasmania. 43s. 146E. 58
Great Antrim Plateau, W. Australia. 19s. 128E. 52
Great Astrolabe Reef, Fiji Is. 19s. 179E. 57
Great Barrier Is., New Zealand. 36s. 175E. 59
Great Basha, Ivory Coast. 5N. 7W. 24
Great Bassa, Grain Coast. 6N. 10W. 24
Great Bassam, Ivory Coast. 5N. 4W. 24
Great Batanga, Cameroons. 3N. 10E. 26
Great Bushman Land, Cape of Good Hope. 30s. 21E. 32
Great Dividing Range, Victoria. 37s. 144E. 50
Great Drewin, Ivory Coast. 5N. 6W. 24
Great Falls of Anghrabies, Cape of Good Hope. 29s. 20E. 32
Great Fish R., Cape of Good Hope. 33s. 27E. 33

PAGE
Great Karroo, Cape of Good Hope. 33s. 22E. 32
Great Kei R., Cape of Good Hope. 33s. 28E. 33
Great Lahu, Ivory Coast, 5N. 5W. 24
Great Lake, Tasmania. 42s. 147E. 58
Great Makarikari, Bechuanaland. 20s. 26E. 31
Great Ningo, Gold Coast. 6N. 0E. 25
Great N.E. Channel, Gulf of Papua. 9s. 144E. 56
Great Oasis, The, Egypt. 25N. 31E. 23
Great Popo, Slave Coast. 6N. 1E. 25
Great Sandy Is., Queensland. 25s. 153E. 55
Great Scarcies, French Guinea. 9N. 13W. 24
Great Sesters, Grain Coast. 5N. 8W. 24
Great Toren Berg, Cape of Good Hope. 31s. 20E. 32
Great Trepoint, Ivory Coast. 5N. 6W. 24
Great Victoria Desert, W. Australia. 28s. 126E. 53
Great Western, Victoria. 37s. 143E. 50
Great Western Mts., Tasmania. 42s. 147E. 58
Great Zwarte Berg, Cape of Good Hope. 33s. 22E. 32
Green Is., New Zealand, South Is. 46s. 167E. 61
Greenough Flats, W. Australia. 29s. 115E. 53
Gregory, N. S. Wales. 31s. 147E. 49
Gregory, Queensland. 25s. 150E. 55
Gregory, N., Queensland. 24s. 140E. 55
Gregory Range, Queensland. 18s. 143E. 54
Gregory R., Queensland. 19s. 139E. 54
Gregory, S., Queensland. 26s. 143E. 55
Grenfell, N. S. Wales. 34s. 148E. 49
Grenville, Victoria. 38s. 144E. 50
Gresham, N. S. Wales. 30s. 152E. 49
Grey, New Zealand, South Is. 42s. 172E. 60
Grey, S. Australia. 38s. 141E. 51
Grey Is., Papua. 7s. 144E. 56
Grey R., New Zealand, South Is. 42s. 172E. 60
Greymouth, New Zealand, South Is. 42s. 171E. 60
Greytown, Natal. 29s. 30E. 33
Greytown, New Zealand. 41s. 176E. 59
Grey Town, S. Australia. 38s. 140E. 51
Griffith Pt., Victoria. 39s. 145E. 50
Grim, C., Tasmania. 41s. 145E. 58
Griquatown, Griqualand West. 29s. 23E. 32
Groen R., Cape of Good Hope. 31s. 18E. 32
PAGE
Groote R., Cape of Good Hope. 34s. 22E. 32
Grootfontein, German S.W. Africa. 30
Groot Vloer, Cape of Good Hope. 30s. 21E. 32
Guari, Nigeria. 9N. 7E. 25
Guaso Nyiro R., British E. Africa. 1N. 39E. 28
Gubu, Nigeria. 12N. 10E. 25
Gubwa, Belgian Congo. 6s. 29E. 29
*Guelma, Algeria. 36N. 7E. 21
Guendero, Cameroons. 7N. 13E. 25
Guenge, Portuguese E. Africa. 17s. 34E. 31
Guge Mt., E. Africa. 6N. 37E. 28
Guhena, Egypt. 27N. 31E. 23
Guichen B., S. Australia. 37s. 140E. 51
Guikara, French Equatorial Africa. 6N. 16E. 26
Guildford, W. Australia. 32s. 116E. 53
*Gujba, Nigeria. 12N. 12E. 25
Gulargambone, N. S. Wales. 31s. 148E. 49
Gulbin Kebbt, Nigeria. 13N. 4E. 25
*Gulfei, Cameroons. 12N. 15E. 25
Gulgong, N. S. Wales. 32s. 149E. 49
Gumel, Nigeria. 13N. 10E. 25
Gumeracha, S. Australia. 35s. 139E. 51
Gumo, Nigeria. 12N. 4E. 25
Gunbower, Victoria. 36s. 144E. 50
Gunda, British E. Africa. 3s. 40E. 2
Gunder Booka, N. S. Wales. 30s. 146E. 49
Gungunyana, Portuguese E. Africa. 21s. 33E. 31
Gunji, Nigeria. 11N. 4E. 25
Gunnidah, N. S. Wales. 31s. 150E. 49
Gunning, N. S. Wales. 35s. 150E. 49
Gura, Ubangi-Shari. 6N. 17E. 26
Gurara, Sahara. 29N. 1E. 20
Gurma, W. Africa. 12N. 1E. 25
Gurunsi, N. Territories. 11N. 2W. 24
Gwai, S. Rhodesia. 19s. 27E. 31
Gwai R., S. Rhodesia. 18s. 26E. 31
Gwanda, S. Rhodesia. 21s. 29E. 31
Gwelo, S. Rhodesia. 19s. 30E. 31
Gwydir R., N. S. Wales. 29s. 149E. 49
Gympie, Queensland. 26s. 153E. 55

Haast, New Zealand, South Is. 44s. 169E. 60
Haast Peak, New Zealand, South Is. 44s. 169E. 60
Haast R., New Zealand, South Is. 44s. 169E. 60
Haima, Uganda. 1N. 31E. 28
Hakaturamea, New Zealand, South Is. 45s. 170E. 61
Hakengi, Angola. 12s. 23E. 30
Hale Mt., W. Australia. 26s. 117E. 53

PAGE
Hale Peak, Vanua Levu Is. 16s. 180E. 57
Halifax B., Queensland. 19s. 146E. 54
Hall L., W. Australia. 18s. 123E. 52
Hall Sound, Papua. 9s. 147E. 56
Hallett, S. Australia. 33s. 139E. 51
Hall's Creek, W. Australia. 18s. 127E. 52
Hamakua, Nigeria. 9N. 11E. 25
Hamelin (Harbour), W. Australia. 34s. 115E. 53
Hamelin Pool, W. Australia. 26s. 114E. 53
Hamersley Range, W. Australia. 22s. 117E. 52
Hamilton, New Zealand. 38s. 175E. 59
Hamilton, Tasmania. 43s. 147E. 58
Hamilton, Victoria. 38s. 142E. 50
Hamilton, W. Australia. 35s. 118E. 53
Hamilton R., Queensland. 23, 24s. 141, 142E. 55
Hamiltons, New Zealand, South Is. 45s. 170E. 61
Hamley, S. Australia. 34s. 141E. 51
Hammada, Sahara. 27N. 8W. 20
Hammada, Sahara. 28N. 4E. 21
Hammada, Sahara. 28N. 9W. 20
Hammamet, Tunis. 36N. 11E. 21
Hammond, S. Australia. 32s. 138E. 51
Hampden, New Zealand, South Is. 42s. 172E. 60
Hampden, New Zealand, South Is. 45s. 171E. 61
Hampden, Victoria. 38s. 143E. 50
Hampden Mt., S. Rhodesia. 18s. 31E. 31
Hampton Harbour, W. Australia. 21s. 116E. 52
Hampton Plain, W. Australia. 31s. 123E. 53
Hampton Range, W. Australia. 32s. 128E. 53
Handa, Angola. 16s. 16E. 30
Handali, German E. Africa. 6s. 36E. 29
Hanglip Bergen, Transvaal. 24s. 29E. 33
Hanglip, C., Cape of Good Hope. 34s. 19E. 32
Hanley Bridge, S. Australia. 34s. 139E. 51
Hann, R., W. Australia. 17s. 126E. 52
Hanover, Cape of Good Hope. 31s. 24E. 32
Hanson, S. Australia. 32s. 139E. 51
Hanson B., S. Australia. 36s. 137E. 51
Hanson L., S. Australia. 31s. 136E. 51
Hanyani R., S. Rhodesia. 16s. 31E. 31
Harde Veld, Cape of Good Hope. 31s. 18E. 32
Harden, N. S. Wales. 35s. 148E. 49
Hardey R., W. Australia. 23s. 117E. 52
Harding, Natal. 31s. 30E. 33
Hardinge, N. S. Wales. 30s. 151E. 49
Hardwicke B., S. Australia. 35s. 137E. 51
Harga, Ubangi-Shari. 5N. 22E. 26
Harhe, Sahara. 27N. 10E. 21
Harper, Grain Coast. 5N. 8W. 24
Harrietville, Victoria. 37s. 147E. 50
Harrismith, Orange Free State. 28s. 29E. 33
Harrow, Victoria. 37s. 142E. 50
Hart L., S. Australia. 31s. 136E. 51
Hartebeeste R., Cape of Good Hope. 30s. 21E. 32
Hartley, S. Rhodesia. 18s. 30E. 31
Hartogs Rand, Cape of Good Hope. 30s. 21E. 32
Harts R., Griqualand W. 28s. 24E. 32
Harunui, New Zealand, South Is. 43s. 173E. 60
Hassi Inifel, Sahara. 30N. 3E. 21
Hassi Insokki, Sahara. 28N. 3E. 21
Hassi Meltga, Sahara. 28N. 3E. 21
Hassi Messeggem, Sahara. 28N. 4E. 21
Hassi Uallen, Sahara. 26N. 0W. 20
Hassi Ushen, Sahara. 30N. 1E. 21
Hastings, New Zealand. 40s. 177E. 59
Hastings, Victoria. 38s. 145E. 50
Hastings R., N. S. Wales. 31s. 153E. 49
Hatfield, N. S. Wales. 33s. 144E. 49
Haukoin, Central Africa. 19s. 17E. 30
Hauraki G., New Zealand. 37s. 175E. 59
Hausa, Nigeria. 12N. 7E. 25
Havelock, New Zealand, South Is. 41s. 174E. 60
Havelock, New Zealand, South Is. 46s. 170E. 61
Haverfield Mt., Queensland. 21s. 148E. 55
Hawara, Egypt. 29N. 31E. 22
Hawaran, Sahara. 28N. 8E. 21
Hawatat, Egypt. 30N. 32E. 22
Hawdon, S. Australia. 37s. 140E. 51
Hawea L., New Zealand, South Is. 45s. 169E. 61
Hawera, New Zealand. 40s. 174E. 59
Hawes, N. S. Wales. 32s. 152E. 49
Hawes Mt., W. Australia. 34s. 123E. 53
Hawke C., N. S. Wales. 32s. 153E. 49
Hawker, S. Australia. 32s. 138E. 51
*Hawke's Bay, New Zealand. 39s. 177E. 59
Hawkesbury B., N. S. Wales. 34s. 151E. 49
Hawkesdale, Victoria. 38s. 142E. 50
Hay, South, N. S. Wales. 35s. 145E. 49
Hayward Range, W. Australia. 28s. 125E. 53
Heales, Mt., Queensland. 19s. 139E. 54
Healesville, Victoria. 38s. 146E. 50
Heath B., Papua. 9s. 141E. 56
Heath R., Papua. 8s. 146E. 56
Heathcote, Victoria. 37s. 145E. 50
Hebel, N. S. Wales. 29s. 148E. 49

PAGE
Hector, New Zealand, South Is. 42s. 172E. 60
Heidelberg, Cape of Good Hope. 34s. 21E. 32
Heidelberg, Transvaal. 26s. 29E. 33
Heilbron, Orange Free State. 27s. 28E. 33
Helena Springs, W. Australia. 22s. 126E. 52
Helensville, New Zealand. 37s. 174E. 59
Helwan, Egypt. 30N. 31E. 22
Hempstead Hills, W. Australia. 34s. 118E. 53
Henchir Suatir, Tunis. 35N. 8E. 21
Henry, Mt., S. Australia. 22s. 138E. 55
Herbert, S. Australia. 33s. 139E. 51
Herbert, Mt., Queensland. 23s. 145E. 55
Herberton, Queensland. 17s. 145E. 54
Herbert Town, S. Australia. 32s. 139E. 51
Hercules B., Papua. 8s. 148E. 56
Hergoth Springs, S. Australia. 29s. 138E. 51
Heriot, New Zealand, South Is. 46s. 169E. 61
Hermidale, N. S. Wales. 32s. 147E. 49
Hermitage, New Zealand, South Is. 44s. 170E. 60
Herschel Range, W. Australia. 30s. 116E. 53
*Hervey Bay, Queensland. 25s. 153E. 55
Hervey Downs, Queensland. 21s. 143E. 55
Hewittville, Queensland. 23s. 151E. 55
Heyfield, Victoria. 38s. 147E. 50
Heytesbury, Victoria. 38s. 143E. 50
Hiambo, German S.W. Africa. 18s. 15E. 30
Hibbs, Pt., Tasmania. 43s. 145E. 58
Hiddi Birra, E. Africa. 5N. 39E. 28
High Rocks, Tasmania. 43s. 145E. 58
High Sandridge, W. Australia. 28s. 127E. 53
Hikurangi, Mt., New Zealand. 38s. 178E. 59
Hill-End, N. S. Wales. 33s. 149E. 49
Hillsborough, C., Queensland. 21s. 149E. 55
Hillston, N. S. Wales. 34s. 146E. 49
Hinchinbrook Is. Queensland. 18s. 146E. 54
Hindmarsh, S. Australia. 35s. 139E. 51
Hindmarsh L., Victoria. 36s. 142E. 50
Hinds, New Zealand, South Is. 44s. 172E. 60
Hlenga Land, Portuguese E. Africa. 23s. 34E. 31
Hoaxanas, German S.W. Africa. 24s. 18E. 30
*Hobart, Tasmania. 43s. 147E. 58
Hobson, New Zealand. 36s. 174E. 59
Hobson's B., Victoria. 38s. 145E. 50

PAGE
Hobson, Mt., New Zealand. 36s. 175E. 59
Hochsetter Plains, W. Australia. 18s. 123E. 52
Hodgkinson Gold-field, Queensland. 17s. 145E. 54
Hoek Berge, Transvaal. 25s. 28E. 33
Hoffnungshöh, German E. Africa. 7s. 40E. 29
Hogar, Sahara. 26N. 5E. 21
Hogarth Wells, W. Australia. 26s. 129E. 53
Hoguntsi, Bechuanaland, 24s. 22E. 32
Hohenlohe, German E. Africa. 4s. 35E. 29
Hokianga, New Zealand. 36s. 174E. 59
Hokitika, New Zealand, South Is. 41s. 171E. 60
Holma Mts., Nigeria. 10N. 13E. 25
Holmes Reef, Queensland. 16s. 148E. 54
Holnicote B., Papua. 8s. 148E. 56
Holowildiena, S. Australia. 32s. 139E. 52
Homestead, W. Australia. 19s. 128E. 52
Hood B., Papua. 10s. 148E. 56
Hood Pt., W. Australia. 34s. 119E. 53
Hooge Veld, Transvaal. 26s. 28E. 33
Hook Is., Queensland. 20s. 149E. 55
Hookina, S. Australia. 32s. 138E. 51
Hoopstad, Orange Free State. 28s. 26E. 33
Hopetown, Cape of Good Hope. 30s. 24E. 32
Hopetown, Victoria. 36s. 142E. 50
Hopkins R., Victoria. 38s. 143E. 50
Hor Mt., Gabun. 3s. 12E. 26
Horace Mt., W. Australia. 16s. 126E. 52
Hornby, New Zealand, South Is. 44s. 173E. 60
Horner Mt., W. Australia. 29s. 116E. 53
Horowhenua, New Zealand. 41s. 175E. 59
Horrible, Mt., Queensland. 26s. 150E. 55
Horse Camp, W. Australia. 29s. 118E. 53
Horsham, Victoria. 37s. 142E. 50
Hoteo, New Zealand. 36s. 174E. 59
Hotham, Mt., Victoria. 37s. 147E. 50
Hotspur, Victoria. 38s. 142E. 50
Houtman Rocks or Abrolhos, W. Australia. 28s. 113E. 53
Howick, New Zealand. 37s. 175E. 59
Howick Is., Queensland. 15s. 145E. 54
Howitt Range, W. Australia. 17s. 127E. 52
Howlong, N. S. Wales. 36s. 147E. 49
Hoyleton, S. Australia. 34s. 138E. 51
Hu, Egypt. 26N. 32E. 23
Huab R., German S.W. Africa. 21s. 16E. 30
Hudson Is., Fiji Is. 18s. 177E. 57
Huemba, Angola. 10s. 17E. 27
Hugh McWilliam Mt., Queensland. 26s. 140E. 55

PAGE
Hugh Range, Queensland. 20s. 139E. 54
Hughenden, Queensland. 21s. 144E. 55
Huiroa, New Zealand. 39s. 175E. 59
Hukerenui, New Zealand. 35s. 174E. 59
Hull Range, Queensland. 19s. 139E. 54
Humansdorp, Cape of Good Hope. 34s. 25E. 32
Humbo, Angola. 17s. 15E. 30
Humboldt, Mt., Tasmania. 43s. 146E. 58
Hume, N. S. Wales. 36s. 147E. 49
Hume Range, Victoria. 37s. 145E. 50
Hungerford, N. S. Wales. 29s. 145E. 49
Hummock Is., Tasmania. 40s. 148E. 58
Hump, The, New Zealand, South Is. 46s. 167E. 61
Hunter, N. S. Wales. 33s. 151E. 49
Hunter Is., Tasmania. 40s. 145E. 58
Hunter R., N. S. Wales. 32s. 151E. 49
Hunter's R., W. Australia. 15s. 126E. 52
Hunterville, New Zealand. 40s. 176E. 59
Huntly, New Zealand. 38s. 175E. 59
Huntly, Victoria. 37s.144E. 50
Huon, R., Tasmania. 43s. 147E. 58
Hutt, New Zealand. 41s. 175E. 59
Huttons Creek, Queensland. 26s. 150E. 55
Huxley Mt., W. Australia. 19s. 126E. 52
Hyde, New Zealand, South Is. 45s. 170E. 61
Hyrra, Ubangi-Shari. 6N. 22E. 26
Hyte, Liberia. 5N. 8W. 24

Ibadan, Nigeria. 8N. 4E. 25
Ibako, Belgian Congo. 1s. 19E. 26
Ibanshi, Belgian Congo. 5s. 21E. 27
Ibembo, Belgian Congo. 5N. 24E. 26
Ibenga, French Equatorial Africa. 2N. 18E. 26
*Ibi, Nigeria. 8N. 10E. 25
Ida, Nigeria. 7N. 7E. 25
Ideles, Sahara. 25N. 5E. 21
Ideman, Belgian Congo. 2N. 29E. 28
Igharghar R., Algeria. 33N. 6E. 21
Idunda Station, German E. Africa. 8s. 35E. 31
Igidi Desert, Sahara. 26N. 5E. 20
Igli, Algeria. 30N. 2W. 20
Igonda, German E. Africa. 6s. 33E. 29
Iguela, Gabun. 2s. 9E. 26
Igumbi Andele Mt., Gabun. 2s. 10E. 26
Ihanaren, Sahara. 25N. 10E. 21
Ikaden, Sahara. 25N. 3E. 21
Ikela, Belgian Congo. 1s. 23E. 26
Ikembe, Rio Muni. 1N. 11E. 26
Ikenge, Belgian Congo. 0N. 19E. 26
Ikera, Angola. 17s. 15E. 30
Ikicta, British E. Africa. 2s. 39E. 28
Ikiko, Belgian Congo. 2s. 21E. 26

PAGE
Iklemba, French Equatorial Africa. 1N. 17E. 26
Ikongo, Belgian Congo. 3s. 19E. 26
Ikula, Belgian Congo. 1N. 24E. 26
Ilegh, Morocco. 30N. 10W. 20
Ileku, Nigeria. 11N. 4E. 25
Ilesha, Nigeria. 9N. 3E. 25
Illawarry, N. S. Wales. 35s. 151E. 49
Illinawortina, S. Australia. 30s. 139E. 51
Ilo, Nigeria. 11N. 4E. 25
Ilorin, Nigeria. 9N. 5E. 25
Iluka, N. S. Wales. 29s. 153E. 49
Imboban, Portuguese E. Africa. 23s. 34E. 31
Impanda, Portuguese E. Africa. 21s. 33E. 31
Impt'ondo, French Equatorial Africa. 2N. 18E. 26
In Ajeruel, Sahara. 27W. 11E. 21
In Amejel R., Sahara. 24N. 3E. 21
Inangahua, New Zealand, South Is. 42s. 172E. 60
In Asan R., Sahara. 25N. 2E. 21
Ingalele R., Transvaal. 22s. 30E. 31
Ingelsam, Tripoli. 30N. 10E. 21
Inglewood, New Zealand. 39s. 174E. 59
Inglewood, Victoria. 37s. 144E. 50
Inglis, N. S. Wales. 31s. 151E. 49
Ingui, N. Rhodesia. 13s. 22E. 30
Inhabimbi, Portuguese E. Africa. 20s. 35E. 31
Inhambane, Portuguese E. Africa. 24s. 36E. 31
Inhangoma Is., Portuguese E. Africa. 18s. 35E. 31
Inheressu, Sahara. 28N. 9E. 21
Inland Karkuias, New Zealand, South Is. 42s. 173E. 60
Inongo, Belgian Congo, 2s. 18E. 20
Inscription C., W. Australia. 26s. 113E. 53
Inselman Tikhsin, Sahara. 26N. 6E. 21
In Sise, Sahara. 24N. 0E. 20
Invatsutsu, Portuguese E. Africa. 16s. 32E. 31
Inverah, Queensland. 24s. 152E. 55
Invercargill, New Zealand, South Is. 46s. 168E. 61
Inverell, N. S. Wales. 30s. 151E. 49
Inverleigh, Victoria. 38s. 144E. 50
Investigator Str., S. Australia. 35s. 137E. 51
Inyack Is., Portuguese E. Africa. 26s. 33E. 33
Inyati, S. Rhodesia. 20s. 29E. 31
Ioharghareu, R., Sahara. 26N. 8E. 21
Iombonge, Cameroons. 3N. 13E. 26
Ipswich, Queensland. 28s. 153E. 55

PAGE

Iqua, Nigeria. 6N. 8E. 25
Irangi, German E. Africa. 5S. 36E. 29
Irba Moda, E. Africa. 6N. 37E. 28
Irebu, Belgian Congo. 0S. 18E. 26
Irimale, French Guinea. 12N. 11W. 24
Iringa Station, German E. Africa. 8S. 36E. 29
Iron Knob, S. Australia. 33S. 137E. 51
Irrara, N. S. Wales. 29S. 145E. 49
Irrara Creek, N. S. Wales., 29S. 146E. 49
Irumu, Belgian Congo. 0N. 30E. 28
Irwin Inlet, W. Australia. 35S. 117E. 53
Irwin R., W. Australia. 29S. 115E. 53
Isaacs R., Queensland. 23S. 149E. 55
Isaka, Belgian Congo. 2S. 21E. 26
Isandhlwana, Zululand. 28S. 31E. 33
Isangi, Belgian Congo. 1N. 24E. 26
Isangila, Belgian Congo. 5S. 14E. 27
Iscla, German E. Africa. 6S. 35E. 29
Iseyin, Nigeria. 8N. 4E. 25
Isge, Nigeria. 11N. 13E. 25
Isiabunna, Tasmania. 42S. 148E. 58
Island Lagoon, S. Australia. 31S. 137E. 51
Islands, Bay of, New Zealand. 35S. 174E. 59
Ismailiya, Egypt. 31N. 32E. 22
Israelite B., W. Australia. 34S. 124E. 53
Issawan, R., Sahara. 28N. 7E. 21
Itara, German E. Africa. 5S. 34E. 29
Itoko, Belgian Congo. 1S. 22E. 26
Ituri R., Belgian Congo. 1N. 25E. 28
Iulepleu, Ivory Coast. 7N. 8W. 24
Ivanhoe, N. S. Wales. 33S. 144E. 49
Ivindo R., Gabun. 0S. 12E. 26
Iwo, Nigeria. 8N. 5E. 25

Ja, Cameroons. 2N. 14E. 26
Jacobsdal, Orange Free State, 29S. 25E. 33
Jackson, New Zealand, South Is. 43S. 171E. 60
Jackson B., New Zealand, South Is. 44S. 169E. 60
Jackson Mt., W. Australia. 30S. 119E. 53
Jackville, Ivory Coast. 5N. 4W. 24
Jado, Tripoli. 32N. 12E. 21
Jaffa C., S. Australia. 37S. 140E. 51
Jaffatin, Egypt. 27N. 34E. 23
Jamestown, S. Australia. 33S. 139E. 51
Jam-jam, E. Africa. 6N. 39E. 28
Jamison, N. S. Wales. 30S. 149E. 49
Jamieson, Victoria. 37S. 146E. 50
Janda, Uganda. 3N. 31E. 28
Jane Pk., New Zealand, South Is. 45S. 168E. 61
Jansenville, Cape of Good Hope. 33S. 25E. 32

PAGE

Janbert C., W. Australia. 19S. 121E. 52
Jebado Is., Tunis. 34N. 11E. 21
Jebba, Nigeria. 9N. 5E. 25
Jebel Aures, Algeria. 35N. 7E. 21
Jebel Ayashin, Morocco. 32N. 5W. 20
Jebel Beda, Algeria. 29N. 6E. 21
Jebel Egele, Sahara. 28N. 8E. 21
Jebel Feltlis, Morocco. 31N. 8W. 20
Jebel Ifeltesen, Sahara. 26N. 4E. 21
Jebel Imsolawan, Algeria. 30N. 8E. 21
Jebel Irawen, Sahara. 27N. 6E. 21
Jebel Nasaret, Sahara. 26N. 8E. 21
Jebel Samani, Sahara. 29N. 2E. 21
Jebel Telut, Sahara. 25N. 10E. 21
Jebel Tisellelin, Sahara. 26N. 3E. 21
Jebel Tuila, Algeria. 34N. 1E. 21
Jeberten, Sahara. 27N. 10E. 21
Jebigu, W. Africa. 11N. 1E. 25
Jedi R., Algeria. 34N. 6E. 21
Jelu, W. Africa. 12N. 3E. 25
Jemel, Algeria. 31N. 5E. 21
Jemma, Gold Coast. 5N. 3W. 24
Jeparit, Victoria. 36S. 142E. 50
Jerilderie, N. S. Wales. 35S. 146E. 49
Jervis B., N. S. Wales. 35S. 151E. 49
Jervis C., S. Australia. 36S. 138E. 51
Jervis Is., Torres Str. 10S. 142E. 56
Jervois, S. Australia. 34S. 136E. 51
Jessie Creek, Queensland. 20S. 142E. 55
*Jijelli, Algeria. 37N. 6E. 21
Jimba, Queensland. 27S. 152E. 55
Jipe L., British E. Africa. 4S. 38E. 29
Joanna Spr., W. Australia. 20S. 124E. 52
Jobal Is., Egypt. 28N. 34E. 23
Jochmus L., Queensland. 22S. 146E. 55
*Johannesburg, Transvaal. 26S. 29E. 30
Johnstone Range, Queensland. 24S. 144E. 55
Joliba R., W. Africa. 12N. 8W. 24
Jombene Range, British E. Africa. 0N. 39E. 28
Jordan, Victoria. 38S. 147E. 50
Jordan R., Tasmania. 43S. 147E. 58
Jori, Nigeria. 11N. 11E. 25
Jugiong, N. S. Wales. 35S. 148E. 49
Juma, de, B., Angola. 7S. 13E. 27
Jurien Is., Papua. 9S. 151E. 56

Kabambarre, Belgian Congo. 5S. 29E. 29
Kabango, Angola. 9S. 21E. 30
Kabayendi, Uganda. 5N. 30E. 28
Kabba, Nigeria. 8N. 6E. 25
Kabele L., Belgian Congo. 9S. 26E. 31
Kaboko, Angola. 9S. 18E. 27
Kabompo R., N. Rhodesia. 14S. 24E. 30
Kabote, Belgian Congo. 4S. 23E. 27
Kabulwebulwe, N. Rhodesia. 15S. 26E. 31
Kachera, Uganda. 1S. 31E. 28

PAGE
Kacongo, Angola. 7s. 13E. 27
Kadavu, Kadavu Is. 19s. 178E. 57
Kadavu Is., Fiji Is. 19s. 178E. 57
Kadavu Passage, Fiji Is. 9s. 178E. 57
Kade, Portuguese Guinea. 12N. 14W. 24
Kadei R., Cameroons. 5N. 15E. 26
Kadina, S. Australia. 34s. 138E. 51
Kadinga, Belgian Congo. 9s. 22E. 30
Kaduna R., Nigeria. 9N. 6E. 25
Kafue R., N. Rhodesia. 15s. 26E. 31
Kagera, German E. Africa. 1s. 32E. 28
Kagey R., German E. Africa. 2s. 34E. 28
Kaguro, German E. Africa. 2s. 31E. 28
Kahama R., Belgian Congo. 8s. 25E. 29
Kahunda, N. Rhodesia. 9s. 30E. 31
Kaiama, Nigeria. 10N. 4E. 25
Kaiapoi, New Zealand, South Is. 43s. 173E. 60
Kaikoura, New Zealand, South Is. 42s. 174E. 60
Kailiu, New Zealand. 36s. 174E. 59
Kaimanawa Range, New Zealand. 39s. 176E. 59
Kaingaroa Plains, New Zealand. 39s. 176E. 59
Kaipara Harbour, New Zealand. 36s. 174E. 59
Kairanga, New Zealand. 40s. 176E. 59
*Kairwan, Tunis. 36N. 10E. 21
Kaitangata, New Zealand, South Is. 46s. 170E. 61
Kaitoke, New Zealand. 41s. 175E. 59
Kaiyungu, N. Rhodesia. 16s. 26E. 31
Kakimbas, Angola. 13s. 13E. 27
Kakoma, German E. Africa. 6s. 33E. 29
Kakonda, Angola. 14s. 15E. 30
Kakuak, Uganda. 4N. 31E. 28
Kalaa, Tunis. 36N. 9E. 21
Kalaa Tesaul, Morocco. 32N. 7W. 20
Kalabsha, Egypt. 24N. 33E. 23
Kalahari Desert, Bechuanaland. 23s. 21E. 32
Kalala Kazembe, Belgian Congo. 11s. 24E. 30
Kalam, Nigeria. 11N. 11E. 25
Kalangadoo, S. Australia. 38s. 141E. 51
Kalende, Angola. 11s. 21E. 30
Kalgoorlie, W. Australia. 31s. 131E. 53
Kaliana, Portuguese E. Africa. 11s. 39E. 29
Kalkfontein, German S.W. Africa. 28s. 19E. 32
Kallauyi R., Belgian Congo. 6s. 23E. 27
Kalliul, W. Africa. 12N. 3E. 25
Kalomba, Belgian Congo. 4s. 29E. 29
Kalomba L., Belgian Congo. 8s. 28E. 29
Kalomo, Angola. 15s. 20E. 30
Kalomo, N. Rhodesia. 17s. 27E. 31
PAGE
Kalonga, Belgian Congo. 12s. 29E. 31
Kalonga R., Angola. 16s. 16E. 30
Kalungwisi, N. Rhodesia. 9s. 30E. 31
Kam, Cameroons. 3N. 12E. 26
Kama, Angola. 10s. 15E. 30
Kama, Belgian Congo. 4s. 27E. 29
Kama Kama, Bechuanaland. 20s. 25E. 30
Kamalambo, Belgian Congo. 5s. 17E. 27
Kamaranga, Gabun. 1s. 9E. 26
Kamba Poko, Angola. 9s. 20E. 30
Kambara Is., Fiji Is. 19s. 179W. 57
Kambia, Sierra Leone. 9N. 13W. 24
Kambombo, N. Rhodesia. 11s. 33E. 31
Kambove, Belgian Congo. 11s. 27E. 31
Kambuankate Mt., Angola. 7s. 21E. 17
Kamerun, Cameroons. 4N. 10E. 25
Kamerun Mt., Cameroons. 5N. 9E. 25
Kamies Sector Berg, Cape of Good Hope. 30s. 18E. 32
Kamo, New Zealand. 36s. 174E. 59
Kampala, Uganda. 0N. 33E. 28
Kanathea Is., Fiji Is. 17s. 179W. 57
Kanda Kanda, Belgian Congo. 7s. 24E. 27
Kandcko, French Equatorial Africa. 0N. 16E. 26
Kandi, Dahomey. 11N. 3E. 25
Kandinga, Belgian Congo. 5s. 17E. 27
Kandomo Is., Fiji Is. 17s. 177E. 57
Kangamba, Angola. 14s. 20E. 30
*Kangaroo Is., S. Australia. 36s. 137E. 51
Kangaroo Is., Tasmania. 40s. 148E. 58
Kangaroo R., Queensland. 26s. 174E. 55
Kangombe, Angola. 13s. 17E. 30
Kangonde, Belgian Congo. 5s. 23E. 27
Kani, W. Africa. 8N. 6W. 24
Kanienda, Portuguese E. Africa. 12s. 37E. 29
Kanis, Bechuanaland. 23s. 27E. 31
Kaniva, Victoria. 36s. 141E. 50
Kankan, W. Africa. 10N. 9W. 24
Kanna, Uganda. 5N. 29E. 28
Kannaland, Cape of Good Hope. 34s. 20E. 32
Kano, Nigeria. 12N. 8E. 25
Kanowna, W. Australia. 31s. 122E. 53
Kansanshi, N. Rhodesia. 12s. 27E. 31
Kantang, Nigeria. 9N. 8E. 25
Kanuri, Nigeria. 12N. 13E. 25
Kanya, Bechuanaland. 25s. 25E. 33
Kanyamba, Angola. 12s. 18E. 30
Kanzalo Rapids, S. Rhodesia. 17s. 29E. 31
Kapella, Angola. 12s. 18E. 30
Kapemba, Belgian Congo. 11s. 26E. 31
Kapenda Kamulemba, Angola. 9s. 18E. 30
Kapinda, Angola. 10s. 21E. 30
Kapiti Is., New Zealand. 41s. 175E. 59
Kapoehi R., Portuguese E. Africa. 15s. 33E. 31

PAGE
Kapoko, Angola. 13S. 16E. 30
Kaponga, Angola. 18S. 20E. 30
Kaporolo R., Angola. 13S. 13E. 27
Kaprisi, W. Africa. 12N. 2W. 24
Kapudia C., Tunis. 35N. 11E. 21
Kapunda, S. Australia. 34S. 139E. 51
Kara R., Togoland. 10N. 1E 25
Karaga, N. Territories. 10N. 1W. 25
Karagoaro, Nigeria. 12N. 12E. 25
Karagwe, German E. Africa. 2S. 31E. 28
Karaheiri, Angola. 17S. 18E. 30
Kara-Kara, Victoria. 36S. 143E. 50
Kavamba, Belgian Congo. 5S. 26E. 29
Karamea, New Zealand, South Is. 40S. 172E. 60
Karamea Bight, New Zealand, South Is. 41S. 172E. 60
Karamojo, Uganda. 3N. 34E. 28
Kara Mts., German S.W. Africa. 27S. 19E. 32
Karbora, Uganda. 6N. 31E. 28
Kariba Gorge, S. Rhodesia. 17S. 29E. 31
Karieja R., Cape of Good Hope. 33S. 24E. 32
Karimi, Belgian Congo. 0N. 30E. 28
Karkarooc, Victoria. 35S. 142E. 50
*Karnak, Egypt. 26N. 33E. 23
Karogwe, German E. Africa. 5S. 38E. 29
Karonga, Nyasaland. 10S. 34E. 31
Karoni Is., Fiji Is. 19S. 179W. 57
Karori, New Zealand. 41S. 175E. 59
Karree Berg, Cape of Good Hope. 31S. 18E. 32
Karee Bergen, Cape of Good Hope. 31S. 22E. 32
Karsas, Sahara. 29N. 1W. 20
Karumama, W. Africa. 12N. 3E. 25
Kasaure, Nigeria. 13N. 9E. 25
Kaodolele, Belgian Congo. 1N. 27E. 28
Kashta, Nigeria. 10N. 8E. 25
Kasongo, Belgian Congo. 5S. 26E. 29
Kasongos Country, C. Africa. 6S. 17E. 27
Kasr Biban, Tunis, 33N. 11E. 21
*Kasr el Kebir, Morocco. 35N. 6W. 20
Kassai R., Belgian Congo. 3S. 16E. 26
Kassange, Angola. 9S. 18E. 27
Kassinga, Angola. 15S. 16E. 30
Kassini R., W. Africa. 11N. 1W. 25
Kassundi, Angola. 11S. 16E. 30
Kasukula, Nigeria. 12N. 13E. 25
Kasungu, Nyasaland. 13S. 34E. 31
Katafanga Is., Fiji Is. 17S. 179W. 57
Katagum, Nigeria. 12N. 10E. 25
Katanga, C. Africa. 11S. 27E. 31
Katenda, Belgian Congo. 11S. 24E. 30
Katende, Belgian Congo. 6S. 23E. 27
Katkop, Cape of Good Hope. 30S. 20E. 32
Katiba, Angola. 17S. 20E. 30

PAGE
Katima Molilo Cataracts, N. Rhodesia. 17S. 24E. 30
Katonga, Uganda. 0N. 32E. 28
Katonga Tonga, Angola. 14S. 20E. 30
Katsena R., Nigeria. 8N. 9E. 25
Katsena Allah, Nigeria. 7N. 9E. 25
Katsina, Nigeria. 13N. 8E. 25
Katu, Grain Coast. 5N. 8W. 24
Katumbela R., Angola. 13S. 14E. 27
Katumbella, Angola. 12S. 14E. 27
Katumoa, Nyasaland. 16S. 35E. 31
Katunga, Angola. 10S. 16E. 30
Katushi, Angola. 11S. 19E. 30
Kauana, German E. Africa. 7S. 32E. 29
Kaura, Nigeria. 13N. 6E. 25
Kauru, Nigeria. 11N. 8E. 25
Kavallis, Belgian Congo. 2N. 30E. 28
Kavirondo, British E. Africa. 1S. 34E. 28
Kaura, Nigeria. 13N. 6E. 25
Kauru, Nigeria. 11N. 8E. 25
Kavallis, Belgian Congo. 2N. 30E. 28
Kavirondo, British E. Africa. 1S. 34E. 28
Kavirondo G., British E. Africa. 0S. 35E. 28
Kawakawa, New Zealand. 35S. 174E. 59
Kawhia Harbour, New Zealand. 38S. 175E. 59
Kayete, German E. Africa. 5S. 30E. 29
Kazembe, N. Rhodesia. 10S. 29E. 31
Kebbi, W. Africa. 13N. 3E. 25
Kebrabassa Falls, Portuguese E. Africa. 16S. 33E. 31
Kédé, French Equatorial Africa. 5N. 17E. 26
Keer-weer, C., Queensland. 14S. 142E. 54
Keetmannshoop, German S.W. Africa. 27S. 18E. 32
Kef el War, Sahara. 30N. 3E. 21
Keffi, Nigeria. 9N. 8E. 25
Keiskama R., Cape of Good Hope. 33S. 28E. 33
Kekerangu, New Zealand, South Is. 42S. 174E. 60
Kel Ahamellen, Sahara. 27N. 4E. 21
Kelmscott, W. Australia. 32S. 116E. 53
Kembé, Ubangi-Shari. 5N. 22E. 26
Kempsey, N. S. Wales. 32S. 153E. 49
Kemp Welch R., Papua. 10S. 148E. 56
Kendall R., Queensland. 14S. 142E. 54
Kenedugu, W. Africa. 11N. 5W. 24
Keneh, Egypt. 26N. 33E. 23
Kenhart, Cape of Good Hope. 29S. 21E. 32
*Kenia Mt., British E. Africa. 1S. 38E. 28
Kennedy, N. S. Wales. 32S. 147E. 49
Kennedy, Queensland. 22S. 147E. 55
Kennedy Mt., W. Australia. 31S. 120E. 53
Kenneth Mt., W. Australia. 29S. 119E. 53

PAGE
Kenore Range, W. Australia. 23s. 128E. 52
Kent, Tasmania. 43s. 147E. 58
Kentucky, N. S. Wales. 31s. 152E. 49
Kenu, Nigeria. 9N. 3E. 95
Keppel B., Queensland. 23s. 151E. 55
Ker, Queensland. 17s. 145E. 54
Ker, Tunis. 36N. 9E. 21
Kerang, Victoria. 36s. 144E. 50
Kerb-el-biadd, Sahara. 26N. 8W. 20
Kerkena Is., Tunis. 35N. 11E. 21
Keruane, W. Africa. 9N. 9W. 24
Kete-Kratyi, Togoland. 8N. 0E. 25
Khanfusa, Sahara. 26N. 5E. 21
Kheis, Griqualand West. 29s. 22E. 32
Khenchela, Algeria. 35N. 7E. 21
Khoanus, German S.W. Africa. 23s. 18E. 30
Khowas, German S.W. Africa. 23s. 18E. 30
Khutu, German E. Africa. 8s. 38E. 29
Kia Is., Fiji Is. 16s. 179E. 57
Kiaba, Angola. 6s. 13E. 27
Kiama, N. S. Wales. 35s. 151E. 49
Kiana, S. Australia. 34s. 135E. 51
Kiandra, N. S. Wales. 36s. 149E. 49
Kiata, Victoria. 36s. 142E. 50
Kiaw Is., Fiji Is. 17s. 180E. 57
Kibala, Belgian Congo. 7s. 17E. 27
Kiballa, Angola. 7s. 14E. 27
Kibeko, German E. Africa. 9s. 39E. 29
Kibish, E. Africa. 6N. 35E. 28
Kibo Mt., German E. Africa. 3s. 37E. 28
Kibombo, Belgian Congo. 4s. 26E. 29
Kibwezi, British E. Africa. 2s. 38E. 28
Kibwezi, German E. Africa. 6s. 30E. 29
Kicalla, Angola. 11s. 14E. 27
Kidi, Belgian Congo. 10s. 25E. 31
Kidnappers, C., New Zealand. 40s. 177E. 59
Kiengo, Angola. 13s. 17E. 30
Kiewa R., Victoria. 36s. 147E. 50
Kigumbo, Portuguese E. Africa. 18s. 36E. 31
Kikassa, Belgian Congo. 6s. 21E. 27
Kikuyn, British E. Africa. 1s. 37E. 28
Kikuyn R., British E. Africa. 0s. 35E. 28
*Kilemba, Belgian Congo. 8s. 26E. 29
Kilgera, N. S. Wales. 34s. 144E. 49
Kilimanjaro Mt., German E. Africa. 3s. 37E. 28
Kilimatinde Station, German E. Africa. 6s. 34E. 29
Killara, N. S. Wales. 31s. 144E. 49
Killerton, C., Papua. 9s. 148E. 56
Kilmore, Victoria. 37s. 145E. 50
Kilossa Station, German E. Africa. 7s. 38E. 29
Kilwa, Belgian Congo. 9s. 28E. 31
Kilwa-Kivinje, German E. Africa. 9s. 40E. 29
Kilwa Kisiwani, German E. Africa. 9s. 40E. 29
Kioga L., Uganda. 1N. 33E. 28
Kioko, C. Africa. 11s. 20E. 30
Kiongoa R., N. Rhodesia. 16s. 30E. 31
Kimama, Angola. 8s. 16E. 27
Kimawenzi, German E. Africa. 3s. 38E. 28
Kimbandu, Angola. 10s. 20E. 30
*Kimberley, C. of Good Hope. 29s. 25E. 33
Kimberley, Queensland. 18s. 141E. 54
Kimberley, S. Australia. 33s. 139E. 51
Kimberley Range, W. Australia. 26s. 120E. 53
Kimbombo Is., Fiji Is. 17s. 179W. 57
Kimbondi, Angola. 7s. 15E. 27
Kimpesse, Belgian Congo. 6s. 14E. 27
Kimpoko, Belgian Congo. 4s. 16E. 27
Kimuanga, Belgian Congo. 8s. 19E. 27
Kincumber, N. S. Wales. 33s. 152E. 49
Kinda, Niam-Niam. 6N. 26E. 28
King, N. S. Wales. 35s. 149E. 49
King L., S. Australia. 31s. 140E. 51
King L., Victoria. 38s. 148E. 50
King Mt., Queensland. 25s. 148E. 55
King Mt., W. Australia. 17s. 127E. 52
King R., Tasmania. 42s. 145E. 58
King R., Victoria. 36s. 146E. 50
King Sound, W. Australia. 17s. 124E. 52
Kingani, German E. Africa. 7s. 39E. 29
Kinge, Angola. 13s. 17E. 30
King George Sound, W. Australia. 35s. 118E. 53
King George Town, Nigeria. 5N. 6E. 25
King Leopold Range, W. Australia. 18s. 125E. 52
Kingston, N. S. Wales. 35s. 147E. 49
Kingston, New Zealand, South Is. 45s. 169E. 61
Kingston, S. Australia. 37s. 140E. 51
King William's Town, Cape of Good Hope. 33s. 28E. 33
Kinian, W. Africa. 12N. 6W. 24
Kinloch, New Zealand, South Is. 45s. 168E. 61
Kinnoul, Queensland. 26s. 150E. 55
Kintampo, N. Territories. 8N. 2W. 24
Kinumbi, Belgian Congo. 3s. 35E. 26
Kirambo, German E. Africa. 4s. 32E. 29
Kirby Range, Queensland. 22s. 142E. 55
Kiriwina Is., Papua. 8s. 151E. 56
Kirotashi, W. Africa. 13N. 3E. 25
Kisalda, German E. Africa. 7s. 38E. 29
Kishi, Nigeria. 9N. 4E. 25
Kisokwe, German E. Africa. 6s. 37E. 29
Kissiduau, W. Africa. 9N. 10W. 24
Kiswere, German E. Africa. 9s. 40E. 29

PAGE

Kita, W. Africa. 13N. 9W. 24
Kitalanga, Angola. 6S. 16E. 27
Kiteve, Angola. 16S. 15E. 30
Kitto, Gold Coast. 6N. 1E. 25
Kitui, British E. Africa. 1S. 38E. 28
Kituta, N. Rhodesia. 9S. 31E. 31
Kiubo Gorge, Belgian Congo. 9S. 27E. 31
Kivu L., Belgian Congo. 2S. 29E. 28
Kiwai Is., Papua. 9S. 143E. 56
Kiwi, New Zealand, South Is. 42S. 173E. 60
Kiwitea, New Zealand. 40S. 176E. 59
Kizimene, Belgian Congo. 8S. 23E. 27
Klein Roggeveld, Cape of Good Hope. 33S. 21E. 32
Klerksdorp, Transvaal. 27S. 27E. 33
Klip R., Natal. 28S. 30E. 33
Klonga Mt., Angola. 12S. 15E. 30
Knob C., W. Australia. 34S. 119E. 53
Knysna, Cape of Good Hope. 34S. 23E. 32
Koacib R., German S.W. Africa. 24S. 20E. 32
Koama, Portuguese E. Africa. 19S. 36E. 31
Koaroongal, N. S. Wales. 34S. 146E. 49
Koba, N. Rhodesia. 18S. 28E. 31
Kobungo, Angola. 11S. 17E. 30
Koddokshan, Nigeria. 11N. 12E. 25
Kojar, W. Africa. 12N. 2E. 25
Kojunup, W. Australia. 34S. 117E. 53
Kolaina L., W. Australia. 24S. 114E. 52
Kole, Belgian Congo. 3S. 23E. 26
Kom, Cameroons, 2N. 11E. 26
Komati Poort, Portuguese E. Africa. 25S. 32E. 33
Kom el-Ahmar, Egypt. 25N. 33E. 23
Komgha, Cape of Good Hope. 32S. 28E. 33
Komo Is., Fiji Is. 19S. 179W. 57
Kom Ombo, Egypt. 24N. 33E. 23
Kompa, Dahomey. 12N. 3E. 25
Kompa, W. Africa. 12N. 3E. 25
Koms Berg, Cape of Good Hope. 32S. 22E. 32
Kona, W. Africa. 9N. 7W. 24
Konafadie, W. Africa. 10N. 9W. 24
Konakry, French Guinea. 10N. 14W. 24
Koncha, Cameroons. 8N. 12E. 25
Kondoa, German E. Africa. 5S. 36E. 29
Kondowi, Nyasaland. 11S. 34E. 31
Konebombi Is., French Guinea. 10N. 14W. 24
Kong, W. Africa. 9N. 4W. 24
Kongolo, Belgian Congo. 5S. 28E. 29
Konkobiri, W. Africa. 11N. 2E. 25
Konkuati, French Equatorial Africa. 4S. 11E. 27
Konobis, German S.W. Africa. 22S. 21E 30

PAGE

Kontagora, Nigeria. 11N. 6E. 25
Koondrook, N. S. Wales. 36S. 144E. 49
Kooringa (Burra), S. Australia. 34S. 139E. 51
Koransa, Ashanti. 8N. 1W. 25
Kornet Spruit, Basutoland. 30S. 28E. 33
Koro Is., Fiji Is. 17S. 179E. 57
Koroit, Victoria. 38S. 142E. 50
Koroma, W. Africa. 11N. 3W. 24
Korotuna Is., Fiji Is. 16S. 179W. 57
Koscinsko, N. S. Wales. 36S. 148E. 49
Koshe, Portuguese E. Africa. 24S. 35E. 31
Kosine, Portuguese E. Africa. 25S. 33E. 33
Kosseir, Egypt. 26N. 34E. 23
Kotakota, Nyasaland. 13S. 34E. 31
Koti R., Togoland. 8N. 0E. 25
*Kotonu, Dahomey. 6N. 3E. 25
Kotto R., Wangi-Shari. 5N. 22E. 26
Koudeveld Berg, Cape of Good Hope. 32S. 24E. 32
Kowata Is., Fiji Is. 17S. 177E. 57
Kozombo, Angola. 12S. 23E. 30
Kpando, Togoland. 7N. 0E. 25
Kpong, Gold Coast. 6N. 0E. 25
Krambruk, Victoria. 39S. 144E. 50
Kribi, Cameroons. 3N. 10E. 26
Kroonstad, Orange Free State. 27S. 28E. 33
Kroub, Algeria. 36N. 7E. 21
*Krugersdorp, Transvaal. 26S. 28E. 32
Ktangule, German E. Africa. 1S. 32E. 28
Kuadiokofi, Ivory Coast. 7N. 5W. 24
Kuango, Wangi-Shari. 5N. 20E. 26
Kuango R., Wangi-Shari. 5N. 20E. 26
Kubango R., Angola. 17S. 18E. 30
Kubango R., Angola. 14S. 16E. 30
Kuilu, French Equatorial Africa. 4S. 13E. 27
Kuilu R., Belgian Congo. 3S. 18E. 27
Kuis, Bechuanaland. 27S. 22E. 32
*Kuka, Nigeria. 13N. 13E. 25
Kukure R., French Guinea. 10N. 14W. 24
Kul, Cameroons. 3N. 14E. 26
Kula, Nigeria. 5N. 7E. 25
Kulale Mt., British E. Africa. 3N. 37E. 28
Kulikoro, W. Africa. 13N. 7W. 24
Kulinga, W. Africa. 9N. 9W. 24
Kumaday L., Bechuanaland. 21S. 25E. 30
Kumar, New Zealand, South Is. 41S. 171E. 60
*Kumassi, Gold Coast. 7N. 2W. 25
Kumbalau Pt., Vanua Levu Is. 17S. 179E. 57
Kumbo Mt., Cameroons. 7N. 12E. 25
Kumi, French Guinea. 10N. 12W. 24
Kunapia, N. S. Wales. 29S. 150E. 49
Kundé, Cameroons. 6N. 15E. 26
Kundu, Belgian Congo. 1S. 23E. 20

PAGE
Kundu, W. Africa. 13N. 8W. 24
Kunjari, Togoland. 11N. 1E. 25
Kunwana, Transvaal. 26S. 26E. 33
Kuripapanga, New Zealand. 39S. 176E. 59
Kurkur, Egypt. 24N. 32E. 23
Kurodugu, W. Africa. 9N. 6W. 24
Kurow, New Zealand, South Is. 45S. 171E. 61
Kuruman, Bechuanaland. 27S. 23E. 32
Kuruman R., Bechuanaland. 27S. 21E. 32
Kurungu, British E. Africa. 1S. 34E. 28
Kurussa, W. Africa. 11N. 10W. 24
Kusan, W. Africa. 10N. 7W. 24
Kutiala, W. Africa. 12N. 5W. 24
Kutimpoko, French Equatorial Africa. 2S. 16E. 26
Kutu, Belgian Congo. 3N. 20E. 26
Kutu, Belgian Congo. 2S. 18E. 26
Kuzunguda, N. Rhodesia. 18S. 25E. 30
Kwa R., Belgian Congo. 3S. 16S. 26
Kwamouth Belgian Congo. 4S. 16E. 26
Kwande, Dahomey. 10N. 2E. 25
Kwando R., N. Rhodesia. 17S. 23E. 30
Kwazoni, British E. Africa. 2S. 38E. 28
Kwengo R., Belgian Congo. 5S. 19E. 27
Kwilu R., French Equatorial Africa. 4S. 12E. 27
Kwito, Angola. 18S. 20E. 30
Kyabra Creek, Queensland. 26S. 143E. 55
Kyabram, Victoria. 36S. 145E. 50
Kyassi L., German E. Africa. 4S. 35E. 29
Kyneton, Victoria. 37S. 145E. 50
Kyogle, N. S. Wales. 29S. 153E. 49
Kyrunda, Queensland. 29S. 143E. 49

La, British E. Africa. 2N. 38E. 28
Labare, Uganda. 4N. 32E. 28
Labi, French Guinea. 11N. 12W. 24
Labouchere Mt., W. Australia. 25S. 118E. 53
La Calle, Algeria. 37N. 8E. 21
Lacepede B., S. Australia. 37S. 140E. 51
Lacepede Is., W. Australia. 17S. 122E. 52
Lacheau, N. S. Wales. 34S. 145E. 49
Ladismith, Cape of Good Hope. 33S. 21E. 32
*Lado, Belgian Congo. 5N. 32E. 28
Ladybrand, Orange Free State. 29S. 28E. 33
Lady Edith Lag, W. Australia. 21S. 127E. 52
*Ladysmith, Natal. 29S. 30E. 33
Lafago, Nigeria. 11N. 4E. 25
Lafia, Nigeria. 9N. 9E. 25
Lafita, Angola. 13S. 19E. 30
*Laghuat, Algeria. 34N. 3E. 21
*Lagos, Slave Coast. 6N. 4E. 25
Lagrange B., W. Australia. 19S. 121E. 52
PAGE
Laguna B., Queensland. 26S. 153E. 55
Lake, New Zealand, South Is. 45S. 169E. 61
Lakemba Is., Fiji Is. 18S. 179W. 57
Lambarene, Gabun. 1S. 11E. 26
Lancefield, Victoria. 37S. 145E. 50
Lancelot, S. Australia. 33S. 139E. 51
Landana, Congo. 5S. 12E. 27
Landsborough, N. S. Wales. 30S. 145E. 49
Landsborough, Queensland. 20S. 138E. 55
Lanfiera, W. Africa. 13N. 3W. 24
Lange Berge, Cape of Good Hope. 34S. 21E. 32
Lange Bergen, Griqualand West. 29S. 23E. 32
Langenburg, German E. Africa. 10S. 34E. 31
La Perouse, Tasmania. 43S. 147E. 58
Laraki R., Papua. 9S. 147E. 56
Lastoursville, Gabun. 1S. 13E. 26
Latouche Treville C., W. Australia. 19S. 121E. 52
Latrobe, Tasmania. 41S. 146E. 58
La Trobe R., Victoria. 38S. 147E. 50
Lau Group, Fiji Is. 18S. 179W. 57
Laucala B., Viti Levu Is. 18S. 178E. 57
Launceston, Tasmania. 41S. 147E. 58
Laura, Queensland. 16S. 144E. 54
Laura, S. Australia. 33S. 138E. 51
Lauthala Is., Fiji Is. 17S. 180W. 57
Laverton, W. Australia. 28S. 123E. 53
Lavua R., Belgian Congo. 8S. 29E. 29
Lawloit, Victoria. 36S. 142E. 50
Lawrence, New Zealand, South Is. 46S. 170E. 61
Layard, Victoria. 38S. 144E. 50
Leach, Mt., Queensland. 19S. 146E. 54
Learmonth, Victoria. 37S. 144E. 50
Lebebe, German S.W. Africa. 18S. 21E. 30
Lebombo Mts., Transvaal. 26S. 32E. 33
Ledo, C., Angola. 10S. 13E. 27
*Leeuwin C., W. Australia. 34S. 115E. 53
Lefroy, Tasmania. 41S. 147E. 58
Lefroy L., W. Australia. 31S. 122E. 53
Lehutitang, Bechuanaland. 24S. 22E. 30
Leichhardt, N. S. Wales. 31S. 148E. 49
Leichhardt, Queensland. 23S. 149E. 55
*Leichhardt R., Queensland. 18S. 140E. 54
Leigh's Creek, S. Australia. 31S. 138E. 51
Lekka, Nigeria. 6N. 4E. 25
Lela, French Guinea. 12N. 14W. 24
Lelundo R., Angola. 7S. 13E. 27
Lemington, N. S. Wales. 33S. 151E. 49
Lemming L., W. Australia. 27S. 126E. 53
Lennard R., W. Australia. 18S. 125E. 52
Leo, W. Africa. 11N. 2W. 24
Leonard, W. Australia. 32S. 117E. 53
Leonora, W. Australia. 29S. 121E. 53

PAGE
Leopold II, L., Belgian Congo. 2s. 19E. 26
*Leopoldville, Belgian Congo. 4s. 16E. 27
Lera, N. Africa. 10N. 5W. 24
Lerini, French Equatorial Africa. 3s. 16E. 26
Lertchville, N. S. Wales. 36s. 145E. 49
Lesser Oasis, Egypt. 28N. 29E. 22
Letabi R., Portuguese E. Africa. 24s. 32E. 33
Letchville, Victoria. 36s. 144E. 50
Lethbridge, Victoria. 38s. 144E. 50
Leveque C., W. Australia. 17s. 123E. 52
Levuka, Ovalau Is., 18s. 179E. 57
Leyburn, Queensland. 28s. 152E. 55
Leydsdorp, Transvaal. 24s. 31E. 35
Lgarrya L., German E. Africa. 3s. 35E. 28
Liaba, Nigeria. 10N. 4E. 25
Lialui, N. Rhodesia. 15s. 23E. 30
Liban, E. Africa. 5N. 40E. 28
Libenge, Belgian Congo. 4N. 19E. 26
Libonta, N. Rhodesia. 15s. 23E. 30
*Libreville, French Equat. Africa. 0N. 10E. 26
Lichfield, New Zealand. 38s. 176E. 59
Lichtenburg, Transvaal. 26s. 26E. 33
Light, S. Australia. 34s. 139E. 51
Lihon Reef and Cays, Queensland. 17s. 152E. 54
Likoma Is., Portuguese E. Africa. 12s. 35E. 31
Likuri Harbour, Viti Levu Is. 18s. 177E. 57
Lilongwe, Nyasaland. 14s. 34E. 31
Lilydale, Victoria. 38s. 145E. 50
Lima, Belgian Congo. 4N. 29E. 28
Limejuice Camp, W. Australia. 28s. 126E. 53
Limpopo R., Portuguese E. Africa. 25s. 34E. 33
Linacre Range, W. Australia. 17s. 128E. 52
Lincoln, N. S. Wales. 32s. 149E. 49
Lincoln, New Zealand, South Is. 44s. 173E. 60
Lincoln, Tasmania. 42s. 146E. 58
Lindi, Belgian Congo. 1N. 28E. 28
*Lindi, German E. Africa. 10s. 40E. 29
Lindi R., Belgian Congo. 0N. 25E. 28
Lindley, Orange Free State. 28s. 28E. 33
Linokana, Transvaal. 25s. 26E. 33
Linton, Victoria. 38s. 144E. 50
*Linyanti, Bechuanaland. 18s. 24E. 30
Liptrap, C., Victoria. 39s. 146E. 50
Lisala, Belgian Congo. 2N. 22E. 26
Lismore, N. S. Wales. 29s. 153E. 49
Lismore, Victoria. 38s. 143E. 50
PAGE
Lisongo, French Equatorial Africa. 2N. 10E. 26
Little Barrier Is., New Zealand. 36s. 175E. 59
Little Drewin, Ivory Coast. 5N. 7W. 24
Little Ningo, Gold Coast. 6N. 0E. 25
Little Popo, Slave Coast. 6N. 2E. 25
Little Zwarte Berg, Cape of Good Hope. 33s. 21E. 32
Liverpool, N. S. Wales. 34s. 151E. 49
Liverpool Plains, N.S. Wales. 31s. 150E. 49
Liverpool Range, N. S. Wales. 32s. 150E. 49
Livingstone, N.S. Wales. 32s. 143E. 49
Livingstone Mts., German E. Africa. 10s. 35E. 31
Livingstonia, Nyasaland. 11s. 34E. 31
Livingstonia Falls, S. Rhodesia. 18s. 26E. 31
Livute, Belgian Congo. 0s. 27E. 28
Liwonde, Nyasaland. 15s. 35E. 31
Lizard Is., Queensland. 15s. 146E. 54
Lloyd B., Queensland. 13s. 144E. 54
*Loanda, Angola. 9s. 13E. 27
Loange R., Belgian Congo. 4s. 20E. 27
Loango, French Equatorial Africa. 5s. 12E. 27
Loangua R., N. Rhodesia. 15s. 30E. 31
Lobai, French Equatorial Africa. 4N. 18E. 26
Lobi, W. Africa. 10N. 3W. 24
Loch Is., Papua. 8s. 144E. 56
Lockhart, N. S. Wales. 35s. 146E. 49
Lockyer Range, W. Australia. 25s. 116E. 53
Lodale, C. Africa. 13s. 21E. 30
Lodden, Victoria. 36s. 144E. 50
Loddon R., Victoria. 36s. 144E. 50
Lodi, C., Tasmania. 42s. 148E. 58
Lodja, Belgian Congo. 3s. 24E. 26
Loenge R., N. Rhodesia. 16s. 29E. 31
Loengi R., Angola. 17s. 22E. 30
Lofoi, Belgian Congo. 10s. 27E. 31
Logogun, Bechuanaland. 26s. 25E. 33
Loje R., Angola. 8s. 13E. 27
Lokelenge, Belgian Congo. 1N. 23E. 26
*Loko, Nigeria. 8N. 8E. 25
*Lokoja, Nigeria. 8N. 7E. 25
Lola, Ivory Coast. 8N. 8W. 24
Lolodort, Cameroons. 3N. 11E. 26
Lo-Magondis, S. Rhodesia. 18s. 30E. 31
Lomaloma Is., Fiji Is. 17s. 179W. 57
Lomami R., Belgian Congo. 1s. 24E. 26
Lomba R., Angola. 16s. 21E. 30
*Lome, Togoland. 6N. 2E. 25
Lomela, Belgian Congo. 2s. 23E. 26
Lomie, Cameroons. 3N. 14E. 26

PAGE
Londonderry, C., W. Australia. 14s. 127E. 52
Long Hill, Queensland. 22s. 149E 55
Long Is., Stewart Is. 47s. 167E. 61
Long Pt., New Zealand, South Is. 45s. 170E. 61
Long Reef, Papua. 11s. 152E. 56
Longa R., Angola. 10s. 14E. 27
Longford, Tasmania. 42s. 147E. 58
Longo, Belgian Congo. 3s. 20E. 26
Longo, N. Rhodesia. 15s. 27E. 31
Longreach, Queensland. 23s. 144E. 55
Longridge, New Zealand, South Is. 46s. 169E. 61
Lookout Reef, Fiji Is. 17s. 179W. 57
Lopez B., Gabun. 0s. 9E. 26
Lopez C., Gabun. 1s. 9E. 26
Lopi, French Equatorial Africa. 3N. 17E. 26
Lorne, Victoria. 39s. 114E. 50
Los Is., French Guinea. 10N. 14W. 24
Losso, Belgian Congo. 8s. 22E. 27
Lotty, Mt., S. Australia. 35s. 139E. 51
Loufa, French Guinea. 11N. 11W. 24
*Lourenço Marques, Portuguese E. Africa. 26s. 33E. 33
Louth, N. S. Wales. 31s. 145E. 49
Louth B., S. Australia. 35s. 136E. 51
Low Head, Tasmania. 41s. 147E. 58
Lowa, Belgian Congo. 1s. 25E. 26
Lowan, Victoria. 36s. 141E. 50
Lowo R., Angola. 7s. 21E. 27
Loya Mound, E. Africa. 5N. 36E. 28
Lua R., Belgian Congo. 3N. 18E. 26
Luachimo R., Angola. 7s. 21E. 27
Lualaba R., Belgian Congo. 8s. 29E. 29
Luama, Belgian Congo. 5s. 27E. 29
Luanginga R., N. Rhodesia. 14s. 22E. 30
Luapula R., Belgian Congo. 8s. 29E. 29
Luatura R., Angola. 17s. 18E. 30
Lubalo Mts., Bechuanaland. 21s. 24E. 30
Lubbock Range, W. Australia. 18s. 127E. 52
Lübeck, Victoria. 37s. 143E. 50
Lubefu R., Belgian Congo. 4s. 23E. 27
Lubilash, Belgian Congo. 7s. 24E. 27
Lubudi R., Belgian Congo. 4s. 21E. 27
Lucalla, Angola. 9s. 16E. 27
Lucalla R., Angola. 9s. 13E. 27
Lucalla R., Congo. 5s. 12E. 27
Lucindale, S. Australia. 37s. 140E. 51
Ludima, French Equatorial Africa. 4s. 13E. 27
Luebo R., Belgian Congo. 6s. 22E. 27
Luembe R., Angola. 7s. 22E. 27
Luena, N. Rhodesia. 11s. 30E. 31
Luena R., N. Rhodesia. 15s. 23E. 30
Lufu, W. Africa. 13N. 3W. 24

PAGE
Lui R., Angola. 8s. 18E. 27
Lui R., N. Rhodesia. 16s. 24E. 30
Luia R., Portuguese E. Africa. 17s. 34E. 31
Lukandu, Belgian Congo. 3s. 26E. 28
Lukanga, Belgian Congo. 5s. 14E. 27
Lukashi R., Belgian Congo. 6s. 26E. 29
Lukata, Belgian Congo. 4s. 29E. 29
Luke Mt., W. Australia. 27E. 117E. 53
Lukenie R., Belgian Congo. 3s. 19E. 26
Lukolela, Belgian Congo. 1s. 17E. 26
Lukonzolwa, Belgian Congo. 9s. 29E. 31
Lukualli R., Belgian Congo. 3s. 18E. 27
Lukuga, Belgian Congo. 6s. 29E. 29
Lukuledi, German E. Africa. 10s. 38E. 29
Lulanga, Belgian Congo. 1N. 18E. 26
Lulanga R., Belgian Congo. 1N. 18E. 26
Lulu, Belgian Congo. 2N. 25E. 28
Lulua R., Belgian Congo. 5s. 21E. 27
Luluaburg, Belgian Congo. 6s. 23E. 27
Lumbi, Angola. 6s. 14E. 27
Lumbi R., N. Rhodesia. 17s. 24E. 30
Lumsden, New Zealand, South Is. 46s. 169E. 61
Luncaya, Belgian Congo. 10s. 24E. 30
Lunda, C. Africa. 9s. 21E. 30
Lundi, S. Rhodesia. 21s. 31E. 31
Lundi R., S. Rhodesia. 21s. 32E. 31
Lundzi, Belgian Congo. 0s. 19E. 26
Luneburg, Transvaal. 28s. 30E. 33
Lunga, Belgian Congo. 3s. 20E. 26
Lunga, Nigeria. 12N. 4E. 25
Lunga R., N. Rhodesia. 12s. 27E. 31
Lunga R., N. Rhodesia. 13s. 25E. 30
Lungwebungu, R., N. Rhodesia. 14s. 23E. 30
Lunsywa R., N. Rhodesia. 16s. 31E. 31
Luoza, N. Rhodesia. 13s. 26E. 31
Luozi, Belgian Congo. 5s. 14E. 27
Luqsor, Egypt. 26N. 33E. 23
Lusaka, Belgian Congo. 7s. 30E. 29
Lusambo, Belgian Congo. 5s. 24E. 27
Luscancay Is., Papua. 8s. 151E. 56
Luscancay Reefs, Papua. 8s. 151E. 56
Luscombe, S. Australia. 34s. 140E. 51
Lusunswe Mts., N. Rhodesia. 10s. 31E. 31
Lutete, Belgian Congo. 5s. 15E. 27
Lutlla, Bechuanaland. 24s. 24E. 30
Lutyahan R., Bechuanaland. 21s. 25E. 30
Luvijo, Belgian Congo. 7s. 27E. 29
Luwego, German E. Africa. 10s. 37E. 29
Lydenburg, Transvaal. 25s. 31E. 33
Lyell, New Zealand, South Is. 42s. 172E. 60
Lyell, Mt., New Zealand, South Is. 45s. 168E. 61
Lyell, Mt., Tasmania. 42s. 145E. 58
Lynd R., Queensland. 16s. 143E. 54

PAGE
Lyndhurst, S. Australia. 30s. 138E. 51
Lyndon R., W. Australia. 24s. 114E. 52
Lynher Riff, W. Australia. 15s. 122E. 52
Lyons R., W. Australia. 24s. 117E. 52
Lyttelton, New Zealand, South Is. 44s. 173E. 60
Lytton, S. Australia. 32s. 139E. 51

Maabda, Egypt, 27N. 31E. 23
Maatsuyker Is., Tasmania. 44s. 146E. 58
Maayami, S. Rhodesia. 21s. 28E. 31
Mababe Swamp, Bechuanaland. 19s. 25E. 30
Mabele R., Sierra Leone. 9N. 11W. 24
Mabode, Belgian Congo. 2N. 28E. 28
Macadam, Mt., Queensland. 19s. 139E. 54
McAdam Plain, W. Australia. 25s. 117E. 53
Macadam Range, Queensland. 21s. 145E. 55
Macalister Hill, Queensland. 22s. 145E. 55
Macalister R., Victoria. 38s. 147E. 50
Macarthur, Victoria. 38s. 142E. 50
Macclesfield, S. Australia. 35s. 139E. 51
McClintock Range, W. Australia. 19s. 127E. 52
Macdonald L., W. Australia. 24s. 128E. 52
McDonald Pk., Queensland, 29s. 142E. 55
Macdonnel R., S. Australia. 30s. 140E. 51
Macedon, Victoria. 37s. 145E. 50
Macetown, New Zealand, South Is. 45s. 169E. 61
Macfarlane Harbour, Papua. 10s. 148E. 56
Macfarlane L., S. Australia. 32s. 137E. 51
Machakos, British E. Africa. 1s. 37E. 28
Machakuale, W. Africa. 12N. 1E. 25
Machiuga Mts., N. Rhodesia. 14s. 31E. 31
Machudi, Bechuanaland. 24s. 26E. 33
Macintyre R., N. S. Wales. 29s. 149E. 49
Mackay, Queensland. 21s. 149E. 55
Mackenzie, New Zealand, South Is. 44s. 170E. 10
Mackenzie, Mt., Queensland. 23s. 145E. 55
Mackenzie R., Queensland. 23s. 149E. 55
Mackillop, L., Queensland. 26s. 141E. 55
Mc Kinlay Creek, Queensland. 20s. 141E. 55
Mc Kinlay Range, Queensland. 21s. 141E. 55
Macksville, N. S. Wales. 31s. 153E. 49
Maclear, Cape of Good Hope. 31s. 28E. 33
Maclear, C., Nyasaland. 14s. 35E. 31
Macleay Plains, Queensland. 28s. 142E. 55
Macleay, R., N. S. Wales. 31s. 153E. 49
McMary, S. Australia. 34s. 139E. 51

PAGE
McPherson Mt., N. S. Wales. 31s. 144E. 49
Macpherson Mt., W. Australia. 22s. 122E. 52
Macpherson Range, N. S. Wales. 29s. 153E. 49
Macquaree, N. S. Wales. 32s. 153E. 49
Macquarie, Tasmania. 42s. 147E. 58
Macquarie Harbour, Tasmania. 42s. 145E. 58
Macquarie L., N. S. Wales. 33s. 152E. 49
Macquarie Port, N. S. Wales. 31s. 153E. 49
Macquarie R., N. S. Wales. 31s. 148E. 49
Macquarie Marshes, N. S. Wales. 31s. 147E. 49
Mada, Nigeria. 9N. 9E. 25
Madden Mt., W. Australia. 33s. 120E. 53
Madebing, Bechuanaland. 26s. 23E. 32
Madekali, Dahomey. 12N. 3E. 25
Maden, Morocco. 28N. 10W. 20
Mader, Sahara. 29N. 3E. 21
Madodo, Portuguese E. Africa. 12s. 39E. 29
Madonya, German E. Africa. 7s. 34E. 29
Maestris, Tasmania. 42s. 145E. 58
Mafate, Portuguese E. Africa. 24s. 33E. 31
*Mafeking, Bechuanaland. 26s. 26E. 33
Maffia, Victoria. 38s. 147E. 50
Mafia Is., German E. Africa. 8s. 40E. 29
Magalaqueen R., Transvaal. 22s. 29E. 31
Magba, Ubangi-Shari. 6N. 22E. 26
Magila, German E. Africa. 5s. 39E. 29
Magnet Mt., W. Australia. 28s. 118E. 53
Magnetic Is., Queensland. 19s. 147E. 54
Magumeri, Nigeria. 12N. 13E. 25
Magupa, German E. Africa. 6s. 30E. 29
Magwangwara, German E. Africa. 10s. 36E. 29
Mahagi, Uganda. 2N. 13E. 28
Mahares, Tunis. 34N. 11E. 21
Mahedia, Tunis. 35N. 11E. 21
Mahenge, German E. Africa. 8s. 37E. 29
Maheni, German S. W. Africa. 18s. 23E. 30
Maheno, New Zealand, South Is. 45s. 171E. 61
Mahia, New Zealand. 39s. 178E. 59
Mahia Pen., New Zealand. 39s. 178E. 59
Mahin, Nigeria. 6M. 5E. 25
Mahunjo R., Portuguese E. Africa. 22s. 33E. 31
*Maiduguri, Nigeria. 12N. 13E. 25
Mai-Munene, Belgian Congo. 7s. 21E. 27
Mainka, S. Rhodesia. 19s. 32E. 31
Maitland, N. S. Wales. 33s. 151E. 49
Maitland, S. Australia. 34s. 138s. 51

PAGE
*Majuba Hill, Natal. 27s. 30e. 33
Makabana, French Equatorial Africa. 3s. 13e. 26
Makaka, French Equatorial Africa. 3s. 14e. 26
Makalaka, S. Rhodesia. 20s. 28e. 31
Makalumbi, Belgian Congo. 6s. 29e. 29
Makara, New Zealand, 39s. 175e. 59
Makarau, New Zealand. 37s. 174e. 59
Maketu, New Zealand. 38s. 176e. 59
Makluts:, Bechuanaland. 22s. 29e. 31
Maklutsi R., Bechuanaland. 22s. 29e. 31
Makochiro, German E. Africa. 11s. 38e. 29
Makololo, Portuguese E. Africa. 16s. 34e. 31
Makombe, Portuguese E. Africa. 18s. 34e. 31
Makona R., W. Africa. 8n. 11w. 24
Makongai Is., Fiji Is. 17s. 179e. 57
Makraka, Uganda. 4n. 30e. 28
Makua, Belgian Congo. 4n. 25e. 28
Makulan, Portuguese E. Africa. 22s. 33e. 31
Malagarazi, German E. Africa. 5s. 30e. 29
Malaki Is., Fiji Is. 17s. 178e. 57
Malambiha, N. Rhodesia. 14s. 28e. 31
Malange, Angola. 9s. 16e. 27
Malani, Mt., Natal. 28s. 30e. 33
Maldon, Victoria. 37s. 144e. 50
Malenge, Griqualand East. 30s. 30e. 33
Mali Is., Fiji Is. 16s. 179e. 57
Malima Is., Fiji Is. 17s. 179w. 57
Malindi, British E. Africa. 3s. 40e. 28
Malingde, Belgian Congo. 3n. 28e. 28
Malingwa, German E. Africa. 8s. 39e. 29
Malindela, S. Rhodesia. 19s. 32e. 31
Mallaconta Inlet, Victoria. 38s. 150e. 50
Mallina, W. Australia. 21s. 118e. 52
Malmesbury, Cape of Good Hope. 33s. 19e. 32
Malolo Is., Fiji Is. 18s. 177e. 57
Malhoura, N. S. Wales. 36s. 145e. 49
Maluti Mts., Basutoland. 29s. 28el 33
Mamanutha Is., Fiji Is. 18s. 177e. 57
Mambéré R., French Equatorial Africa. 1s. 17e. 26
Mambi, Gabun. 3s. 11e. 26
Mambulu, Angola. 8s. 16e. 27
Mambunda, C. Africa. 16s. 20e. 30
Mampan, Ashanti. 7m. 1w. 25
Mamprusi, W. Africa. 11n. 1e. 25
Mamusa, Transvaal. 27s. 26e. 33
Man, Ivory Coast. 8n. 8w. 24
Manata, New Zealand. 40s. 174e. 59
Manawatu, New Zealand. 40s. 175e. 59
Manawatu R., New Zealand. 40s. 175e. 59

PAGE
Manchester, S. Australia. 32s. 138e.
Mandala, Nyasaland. 16s. 35e. 31
Mandamah, N. S. Wales. 34s. 147e. 49
Mandara Mts., Cameroons. 10n. 14e. 25
Manding, W. Africa. 12n. 9w. 24
Mandingoes, W. Africa. 13n. 13w. 24
Mandunde, Portuguese E. Africa. 23s. 33e. 31
Mandurah, W. Australia. 33s. 116e. 53
Mane, W. Africa. 13n. 1w. 25
Mane R., E. Africa. 6n. 40e. 28
Manfalut, Egypt. 27n. 31e. 23
Mangalone, Victoria. 37s. 145e. 50
Manganja, Nyasaland. 15s. 34e. 31
Manganoh, New Zealand. 40s. 176e. 59
Mangawai, New Zealand. 36s. 175e. 59
Mangbattu, Belgian Congo. 2n. 28e. 28
Mango, Ivory Coast. 8n. 4w. 24
Mango Is., Fiji Is. 17s. 179w. 57
Mangonui, New Zealand. 35s. 174e. 59
Mangua-Sansa, Belgian Congo. 7s. 26e. 29
Mangwato, Bechuanaland. 23s. 27e. 31
Mangwi, S. Rhodesia. 21s. 28e. 31
Manifold, C., Queensland. 23s. 151e. 55
Manigri, Dahomey. 9n. 2e. 25
Manilla, N. S. Wales. 31s. 151e. 49
Maninian, W. Africa. 10n. 8w. 24
Maniototo, New Zealand, South Is. 45s. 170e. 61
Manipori L., New Zealand, South Is. 45s. 167e. 61
Manna Hill, S. Australia. 32s. 140e. 51
Manning Plain. Queensland. 20s. 139e. 55
Manning R., N. S. Wales. 32s. 153e. 49
Mano, Portuguese E. Africa. 15s. 32e. 31
Mano, Sierra Leone. 8n. 12w. 24
Mano R., Sierra Leone. 7n. 11w. 24
Manoora, S. Australia. 34s. 139e. 51
Mansfield, Victoria. 37s. 146e. 50
Mansur, Sahara. 27n. 0w. 20
Mansura, Egypt. 31n. 32e. 22
Mantea, N. Rhodesia. 15s. 28e. 31
Manteka, Belgian Congo. 5s. 15e. 27
Mantuan Downs, Queensland. 24s. 147e. 55
Manukan Harbour, New Zealand. 37s. 175e. 59
Manyanga, Belgian Congo. 5s. 14e. 27
Manyara L., German E. Africa. 4s. 36e. 29
Manyema, Belgian Congo. 4s. 28e. 29
Mapira, N. Rhodesia. 13s. 27e. 31
Mapalma, Belgian Congo. 2n. 25e. 28
Mapondiras Mts., S. Rhodesia. 17s. 31e. 31
Mapune, N. Rhodesia. 11s. 129e. 31

PAGE
Maputa R., Portuguese E. Africa. 26s. 33E. 33
Marabas Stad, Transvaal. 24s. 30E. 33
Marakutu, N. Rhodesia. 10s. 32E. 31
Maranoa, Queensland. 27s. 149E. 55
Maranoa, Queensland. 29s. 147E. 55
Maranoa, R., Queensland. 28s. 149E. 55
Mararoa R., New Zealand, South Is. 45s. 168E. 61
Marauda, N. Rhodesia. 13s. 32E. 31
Marbein, Victoria. 34s. 142E. 49
Marble Bar, W. Australia. 21s. 120E. 52
Marefu, German E. Africa. 6s. 32E. 29
Marehead R., Papua. 9s. 141E. 56
Margaret, The, S. Australia. 30s. 137E. 51
Margaret Mt., W. Australia. 29s. 122E. 53
Margaret R., W. Australia. 18s. 126E. 52
Margate, Tasmania. 43s. 147E. 58
Marghi, Nigeria. 11N. 13E. 25
Marhum, Algeria. 34N. 0W. 20
Maria Is., Tasmania. 43s. 148E. 58
Mariahief, German E. Africa. 3s. 32E. 28
Maria Pia, Angola. 15s. 16E. 30
Maria van Diemen, C., New Zealand. 34s. 173E. 58
Marico R., Transvaal. 24s. 27E. 33
Maringa, Belgian Congo. 1N. 21E. 26
Marion B., S. Australia. 35s. 137E. 51
Marion B., Tasmania. 43s. 148E. 58
Marka, Morocco. 31N. 4W. 20
Marlborough, New Zealand, South Is. 42s. 174E. 60
Marlborough, Queensland. 23s. 150E. 55
Marlborough, Tasmania. 42s. 146E. 58
Marmion's Range, W. Australia. 28s. 124E. 53
Maron, Victoria. 37s. 144E. 50
Marra Creek, N. S. Wales. 30s. 147E. 49
Marree, S. Australia. 30s. 138E. 51
Marromea, Portuguese E. Africa. 19s. 36E. 31
Marsabit Mt., British E. Africa. 2N. 39E. 28
Marsden, N. S. Wales. 34s. 147E. 49
Marsden Pt., S. Australia. 36s. 138E. 51
Marshall, Grain Coast. 6N. 10W. 24
Marshall Mt., W. Australia. 31s. 118E. 33
Martaguy, N. S. Wales. 32s. 148E. 49
Martin's B., New Zealand, South Is. 44s. 168E. 61
Marton, New Zealand. 40s. 175E. 59
Marua, Cameroons. 11N. 14E. 25
Maruya, N. S. Wales. 36s. 151E. 49
Marven, N. S. Wales. 35s. 147E. 49
Mary Pks., New Zealand, South Is. 45s. 168E. 61
Mary R., W. Australia. 19s. 127E. 52
Marya L., Belgian Congo. 7s. 25E. 29
PAGE
Maryborough, Queensland. 26s. 153E. 55
Maryborough, Victoria. 37s. 144E. 50
Maryland, Siberia. 5N. 8W. 24
Maryland, N. S. Wales. 29s. 152E. 49
Maryut, Egypt. 31N. 30E. 22
Masai, British E. Africa. 1s. 36E. 28
Masaka, Uganda. 0s. 32E. 28
Masangsani B., Portuguese E. Africa. 20s. 35E. 31
*Mascara, Algeria. 35N. 0E. 20
Maseru, Basutoland. 29s. 28E. 33
Masesa, Belgian Congo. 6s. 26E. 29
Mashona Land, S. Rhodesia. 19s. 31E. 31
Masibi, Bechuanaland. 22s. 30E. 33
Masiko, Angola. 12s. 20E. 30
Masinde, Belgian Congo. 4N. 27E. 28
Masinga, Portuguese E. Africa. 22s. 35E. 31
Mason B., Stewart Is. 47s. 168E. 61
Massabi, French Equatorial Africa. 5s. 12E. 27
Massassi, German E. Africa. 11s. 39E. 29
Masterton, New Zealand. 41s. 176E. 59
Masua, Nigeria. 12N. 13E. 25
Matabeleland, S. Rhodesia. 20s. 30E. 31
Matacong Is., French Guinea. 9N. 14W. 24
Mata de Putama, Portuguese Guinea. 12N. 16W. 24
Matadi, Angola. 6s. 14E. 27
Matakana Is., New Zealand. 38s. 176E. 59
Matakawa Pt., New Zealand. 37s. 178E. 59
Matakenya, Portuguese E. Africa. 16s. 31E. 31
Matambanja, Angola. 17s. 23E. 30
Matapiko, New Zealand, South Is. 41s. 173E.
Matathuthu Is., Fiji Is. 16s. 180W. 57
Matauda, N. Rhodesia. 15s. 29E. 31
Mataura, New Zealand, South Is. 46s. 169E. 61
Mateur, Tunis. 37N. 10E. 21
Mathuata Is., Fiji Is. 16s. 179E. 57
Matiti, Portuguese E. Africa. 21s. 33E. 31
Matjes Fontein, Cape of Good Hope. 32s. 24E. 32
Matjesfontein, Cape of Good Hope. 33s. 21E. 32
Matlock, Victoria. 38s. 146E. 50
Matloping, Bechuanaland. 26s. 25E. 33
Matmat, Algeria. 33N. 6E. 21
Matope, Nyasaland. 15s. 35E. 31
Matopo Hills, S. Rhodesia. 20E. 29E. 31
Matres, Tripoli. 30N. 10E. 21
Matsa, Bechuanaland. 24s. 22E. 32
Matua, N. Rhodesia. 17s. 29E. 31
Matuku Is., Fiji Is. 19s. 180E. 57
Matumba, Belgian Congo. 5s. 25E. 27
Mauara, N. S. Wales. 33s. 144E. 49

PAGE
Mauch Berg, Transvaal. 25s. 31E. 33
Maude Hay, N. S. Wales. 34s. 145E. 49
Maugoplak, N. S. Wales. 35s. 147E. 49
Mauriceville, New Zealand. 41s. 176E. 59
Mawata, Belgian Congo. 3s. 16E. 26
Maxixi, Portuguese E. Africa. 24s. 35E. 31
May R., W. Australia. 17s. 124E. 52
Mayawamba, N. Rhodesia. 122s. 33E. 31
Mayane, Bechuanaland. 19s. 24E. 30
Mayara, Sahara. 28N. 6W. 20
Mayne R., Queensland. 23s. 141E. 55
Mayo Raneo R., Nigeria. 12N. 4E. 25
Mayor Is., New Zealand. 37s. 176E. 59
Mayossa, Sierra Leone. 8N. 12W. 24
Maytown, Queensland. 16s. 145E. 54
Mayumba B., Gabun. 3s. 10E. 26
*Mazagan, Morocco. 33N. 8W. 20
Mbam, Cameroons. 6N. 12E. 26
Mbampa, Portuguese E. Africa. 11s. 31E. 31
Mbatiki Is., Fiji Is. 18s. 179E. 57
Mbau, Viti Levu Is. 18s. 179E. 57
M'Begue, W. Africa. 10N. 6W. 24
Mbengha Is., Fiji Is. 18s. 178E. 57
Mbima, Belgian Congo. 3N. 25E. 28
Mbima, Belgian Congo. 4N. 27E. 28
Mboko, French Equatorial Africa. 6N. 18E. 26
Mbomu R., Ubangi-Shari. 4N. 23E. 22
Mbong-Mbang, Cameroons. 4N. 13E. 26
Mbulia Is., Fiji Is. 19s. 179E. 57
Mdabura, German E. Africa. 6s. 34E. 29
Meadows, S. Australia. 31s. 138E. 51
Meda R., W. Australia. 17s. 124E. 52
Medina, French Guinea. 11N. 13W. 24
Medina, Senegambia. 14N. 14W. 24
Medinet el-Fayyum, Egypt. 29N. 30E. 22
*Medinet Habu, Egypt. 26N. 33E. 23
Meekathara, W. Australia. 26s. 118E. 53
Megader Pen., Morocco. 33N. 6W. 20
Mehalla el Kubra, Egypt. 31N. 31E. 22
Mehammed, Sahara. 29N. 3W. 20
Mein, Queensland. 13s. 143E. 54
Mejerda R., Tunis. 37N. 10E. 21
Meko, Nigeria. 7N. 3E. 25
*Melbourne, Victoria. 38s. 145E. 50
Meledia, Morocco. 34N. 7W. 20
Melho Is., Portuguese Guinea. 11N. 15W. 24
*Melilla, Morocco. 35N. 3W. 20
Mellawi, Egypt. 28N. 31E. 22
Mellegue R., Tunis. 37N. 9E. 21
Melrose, S. Australia. 33s. 138E. 51
Melsetter, S. Rhodesia. 20s. 33E. 31
Melville C., Queensland. 14s. 145E. 54
Melville, Mt., Queensland. 19s. 144E. 54
*Memphis, Egypt. 30N. 31E. 22
PAGE
Mendi, Sierra Leone. 8N. 12W. 24
Mendisha, Egypt. 28N. 29E. 22
Menerville, Algeria. 37N. 3E. 21
Menesas, S. Rhodesia. 18s. 31E. 31
Mengo, Uganda. 0N. 33E. 28
Menindee, N. S. Wales. 32s. 142E. 49
Menindee L., N. S. Wales. 32s. 142E. 49
Meningie, S. Australia. 36s. 139E. 51
Menshiya, Egypt. 27N. 32E. 23
Mentelle C., W. Australia. 34s. 115E. 53
Menuf, Egypt. 30N. 31E. 22
Menzala, Egypt. 31N. 32E. 22
Menzala, L., Egypt. 31N. 32E. 22
Menzies, W. Australia. 30s. 121E. 53
Mequinez, Morocco. 34N. 6W. 20
Mercer, New Zealand. 37s. 175E. 58
Meredith, Victoria. 38s. 144E. 50
Mere-Mere (Mieremiere), N. Rhodesia. 12s. 29E. 31
Merino, Victoria. 38s. 142E. 50
Merja Ras el Dura, Morocco. 35N. 7W. 20
Merkala R., N. W. Africa. 28N. 10W. 20
Mernmerna, S. Australia. 32s. 138E. 51
Merriwa, N. S. Wales. 32s. 150E. 49
Mersa Nekkeri, Egypt. 25N. 35E. 23
Mersa Zebara, Egypt. 25N. 35E. 23
Merton, Victoria. 37s. 146E. 50
Meru Mt., German E. Africa. 3s. 36E. 28
Meryula, N. S. Wales. 31s. 146E. 49
Mesezem, Tripoli. 30N. 10E. 21
Messau, Nigeria. 11N. 10E. 25
Messeder, Sahara. 30N. 2W. 20
Mesule, German E. Africa. 10s. 37E. 29
Methver, New Zealand, South Is. 44s. 171E. 60
Mewa, Uganda. 2N. 31E. 28
Mewstone, Tasmania. 44s. 146E. 58
Mex, Egypt. 25N. 31E. 23
Mfini R., Belgian Congo. 3s. 17E. 26
*Mfumbiro, Belgian Congo. 1s. 30E. 28
Mgera, German E. Africa. 5s. 38E. 29
Mgola, German E. Africa. 5s. 37E. 29
Mharara, Uganda. 1s. 31E. 28
Mia, R., Algeria. 31N. 5E. 21
Mibu Is., Papua. 9s. 143E. 56
Michelago, N. S. Wales. 36s. 149E. 49
Michinga, German E. Africa. 10s. 40E. 29
Middelburg, Cape of Good Hoop. 32s. 25E. 33
Middelburg, Transvaal. 26s. 30E. 33
Middle Province, Cape of Good Hope. 31s. 22E. 32
Middlemarch, New Zealand, South Is. 46s. 170E. 61
Middleton Creek, Queensland. 23s. 142E. 55
Middleton R., Nigeria. 5N. 6E. 25
Mikindani, German E. Africa. 10s. 40E. 29

PAGE
Milang, S. Australia. 35s. 139E. 51
Mildura, Victoria. 34s. 142E. 50
Miles, Queensland. 27s. 150E. 55
Milford Sound, New Zealand, South Is. 45s. 168E. 61
*Miliana, Algeria. 36N. 2E. 21
Milkengay, N. S. Wales. 33s. 142E. 49
Millers Creek, Queensland. 22s. 142E. 55
Millers Creek, S. Australia. 30s. 136E. 51
Millewa, Victoria. 35s. 142E. 49
Millicent, S. Australia. 38s. 140E. 51
Millie, N.S. Wales. 30s. 150E. 49
Mills Creek, Queensland. 22s. 143E. 55
Milne B., Papua. 10s. 150E. 56
Milne R., Queensland. 21s. 138E. 55
Milonduala, Portuguese E. Africa. 13s. 35E. 29
Milpariuka, N. S. Wales. 30s. 142E. 49
Milton, New Zealand, South Is. 46s. 170E. 61
Mimo, Portuguese E. Africa. 14s. 33E. 31
Mindarie, S. Australia. 35s. 140E. 51
Mindu, German E. Africa. 7s. 38E. 29
Minenga, N. Rhodesia. 16s. 28E. 31
Mingary, S. Australia. 32s. 141E. 51
Minia, Egypt. 28N. 31E. 22
Miniankala, W. Africa. 12N. 5W. 24
Minilya R., W. Australia. 24s. 114E. 52
Miningani, Portuguese E. Africa. 11s. 40E. 29
Minlaton, S. Australia. 35s. 138E. 51
Mintaro, S. Australia. 34s. 139E. 51
Minyip, Victoria. 36s. 143E. 50
Minyoka, German E. Africa. 11s. 37E. 29
Mipoor, Papua. 8s. 145E. 56
Mirboo North, Victoria. 38s. 146E. 50
Mirimo, Belgian Congo. 4s. 27E. 29
Mirrool Creek, N. S. Wales. 34s. 147E. 49
Misahöhe, Togoland. 7N. 1E. 25
Misisi, Belgian Congo. 3s. 27E. 28
Misla, Sahara. 28N. 10E. 21
Missum Missum, Cameroons. 2N. 13E. 26
Mitchell, N. S. Wales. 35s. 147E. 49
Mitchell, Queensland. 23s. 144E. 55
Mitchell, Queensland. 27s. 148E. 55
Mitchell Mt., W. Australia. 35s. 117E. 53
Mitchell, Mt., Queensland. 28s. 153E. 55
Mitchell, R., Queensland. 15s. 142E. 54
Mit Ghamr, Egypt. 31N. 31E. 22
Mitiano, Victoria. 36s. 144E. 50
Mitilfa, Algeria. 31N. 1E. 20
Mitre Mt., Rio-Muni. 1N. 10E. 26
Mitta Mitta R., Victoria. 36s. 147E. 50
Mitula, French Equatorial Africa. 0N. 17E. 26
Mixias R., Gabun. 1s. 9E. 26
Mkalawili, Portuguese E. Africa. 13s. 35E. 31
Mkewe, N. Rhodesia. 10s. 32E. 31
Mkubwasanya, German E. Africa. 8s. 35E. 29
Mkwe, Cameroons. 3N. 13E. 26
Mkumbiro, German E. Africa. 4s. 32E. 29
Mlanji Mt., Nyasaland. 16s. 36E. 31
Mlewisai, German E. Africa. 5s. 31E. 29
Mnjinga, French Equatorial Africa. 1N. 14E. 26
Moala Is., Fiji Is. 19s. 180E. 57
Moana, N. S. Wales. 36s. 145E. 49
Moamba, N. Rhodesia. 10s. 31E. 31
Mobeka, Belgian Congo. 2N. 20E. 26
*Modder R., Griqualand W. 29s. 24E. 32
Modder R. Station, Cape of Good Hope. 29s. 24E. 32
Modzbah, Algeria. 34N. 0E. 20
Moe, Victoria. 38s. 146E. 50
Moela, Egypt. 29N. 30E. 22
Moena, Belgian Congo. 11s. 28E. 31
Moesi, German E. Africa. 11s. 38E. 29
Moesi R., German E. Africa. 11s. 38E. 29
*Mogador, Morocco. 32N. 10W. 20
Moganzulu, Belgian Congo. 2N. 26E. 28
Mogul, N. S. Wales. 29s. 149E 49
Mohaka, New Zealand. 39s. 177E. 59
Mohuru Pt., British E. Africa. 1s. 34E. 28
Moi Dumba, Angola. 15s. 18E. 30
Moi Katiba, Angola. 15s. 17E. 30
Moi Miango, Angola. 15s. 18E. 30
Moi Molomo, Angola. 16s. 18E. 30
Moina Mpafu, Belgian Congo. 7s. 24E. 27
Moira, Victoria. 36s. 146E. 50
Moirs L., N. Rhodesia. 13s. 30E. 31
Mokanui, New Zealand, South Is. 43s. 174E. 60
Mokau, New Zealand. 38s. 175E. 59
Mokau R., New Zealand. 39s. 175E. 59
Mokihinui, New Zealand, South Is. 41s. 172E. 60
Mokoanghai, Belgian Congo. 5N. 20E. 20
Mokopon, Bechuanaland. 25s. 23E. 32
Mokumbi, Belgian Congo. 4s. 14E. 27
Mokundji, Belgian Congo. 5s. 24E. 27
Moliro, Belgian Congo. 8s. 30E. 29
Molmong, N. S. Wales. 33s. 149E. 49
Molopo R., Bechuanaland. 28s. 20E. 32
Molopololi, Bechuanaland. 24s. 26E. 33
Moltthony, W. Australia. 32s. 120E. 53
Molyneux, New Zealand, South Is. 46. 170E. 61
*Mombasa, British E. Africa. 4s. 40E. 29
Momboia, German E. Africa. 6s. 37E. 29
Mompono, Belgian Congo. 0N. 22E. 26
Momvu, Uganda. 2N. 31E. 28
Mona Kinyama, Angola. 9s. 20E. 30
Monarch Reef, S. Rhodesia. 21s. 27E. 31
Monastir, Tunis. 36N. 11E. 21

PAGE
Mona Tendu, Belgian Congo. 6s. 23E. 27
Monda, German E. Africa. 6s. 37E. 29
Mondombé, Belgian Congo. 0s. 23E. 20
Mondunga, Belgian Congo. 3N. 22E. 26
Mondure, Queensland. 26s. 152E. 55
Mongala, Belgian Congo. 2N. 21E. 26
Monger L., W. Australia. 29s. 117E. 53
Mongoa, Angola. 12s. 18E. 30
Mongola L., S. Australia. 31s. 140E. 51
Monmouth, Tasmania. 43s. 147E. 58
*Monrovia, Liberia. 6N. 11W. 24
Montagu, Cape of Good Hope. 34s. 20E. 32
Montagu Range, W. Australia. 27s. 119E. 53
Montague, Tasmania. 42s. 145E. 58
Mont aux Sources, Natal. 29s. 29E. 33
Monteagle, N. S. Wales. 34s. 148E. 49
Monte Bello Is., W. Australia. 21s. 115E. 52
Monte Collina, S. Australia. 29s. 14E. 51
Montgomery, Tasmania. 43s. 145E. 58
Monveda, Belgian Congo. 3N. 22E. 26
Monze, N. Rhodesia. 17s. 27E. 31
Mooculla, N. S. Wales. 30s. 146E. 49
Moodoo, W. Australia. 21s. 123E. 52
Moomin R., N. S. Wales. 29s. 149E. 49
Moonah Creek, Queensland. 22s. 139E. 55
Moonbi, N. S. Wales. 31s. 152E. 49
Moonlight Head, Victoria. 39s. 143E. 50
Moonta, S. Australia. 34s. 138E. 51
Moonta B., S. Australia. 34s. 137E. 51
Moorna L., N. S. Wales. 34s. 142E. 49
Moore L., W. Australia. 30s. 117E. 53
Moore R. See Garban R.
Mootwiugee, N. S. Wales. 31s. 142E. 49
Mopea, Portuguese E. Africa. 18s. 36E. 31
Morambine, W. Australia. 32s. 117E. 53
Morambo Is., Fiji Is. 19s. 179W. 57
Moree, N. S. Wales. 29s. 150E. 49
Moremi, Bechuanaland. 20s. 23E. 30
Moremis Waart, Bechuanaland. 20s. 23E. 30
Moresby Is., Papua. 11s. 151E. 56
Moresby, Port, Papua. 9s. 147E. 56
Moresby Str., Papua. 9s. 150E. 56
Moreton B., Queensland. 27s. 133E. 55
Moreton Is., Queensland. 27s. 153E. 55
Moreton Station, Queensland. 12s. 143E. 54
Morgan, S. Australia. 34s. 140E. 51
Mori B., German E. Africa. 1s. 34E. 28
Mornington, Victoria. 38s. 145E. 50
Mornington Is., Queensland. 16s. 140E. 54
Mornoo, Victoria. 37s. 143E. 50
Moro Creek, S. Australia. 31s. 139E. 51
Morocco, Morocco. 32N. 8W. 20
Morokwane, Bechuanaland. 26s. 24E. 32
PAGE
Moromone R., Portuguese E. Africa. 21s. 35E. 31
Morpeth, N. S. Wales. 33s. 153E. 49
Morralana, Bechuanaland. 22s. 27E. 31
Morrinsville, New Zealand. 38s. 176E. 59
Morro, C., Angola. 11s. 14E. 27
Mortlake, Victoria. 38s. 143E. 50
Morwell, Victoria. 38s. 147E. 50
Mosgiel, New Zealand, South Is. 46s. 170 E. 61
Moshi, German E. Africa. 3s. 37E. 28
Moshi R., Nigeria. 9N. 5E. 25
Mosita, Bechuanaland. 26s. 25E. 32
Mossburn, New Zealand, South Is. 46s. 168E. 61
Mossel B., Cape of Good Hope. 34s. 22E. 32
Mossgiel, N. S. Wales. 33s. 145E. 49
Mossi, W. Africa. 12N. 1W. 24
Mossulo grande, Angola. 8s. 13E. 27
*Mostaganem, Algeria. 36N. 0W. 20
Mossvale, N. S. Wales. 35s. 151E. 49
Motappa, Sierra Leone. 8N. 12W. 24
Motke Is., Fiji Is. 19s. 179W. 57
Motito, Bechuanaland. 27s. 23E. 32
Motlatsa, Bechuanaland. 22s. 26E. 31
Motlokotlo, Bechuanaland. 24s. 23E. 30
Motsitlana, Bechuanaland. 26s. 25E. 32
Motueka, New Zealand, South Is. 41s. 173E. 60
Motueka R., New Zealand, South Is. 41s. 173E. 60
Motundy, Cameroons. 2N. 15E. 26
Moturiki Is., Fiji Is. 18s. 179E. 57
Motu Pua, New Zealand. 38s. 178E. 59
Moukilmoutha, N. S. Wales. 30s. 144E. 49
Moulamieu, N. S. Wales. 35s. 144E. 49
Mourquong, N. S. Wales. 34s. 142E. 49
Mt. Adolphus Is., Queensland. 11s. 143E. 54
Mt. Emu Creek, Victoria. 38s. 143E. 50
Mt. Lyndhurst Station, S. Australia. 30s. 139E. 51
Mt. Margaret Goldfield, W. Australia. 28s. 123E. 53
Mouramba, N. S. Wales. 32s. 146E. 49
Mozamba Mts., Angola. 11s. 19E. 30
Mozuma Mts., N. Rhodesia. 17s. 27E. 31
Mpala, Belgian Congo. 7s. 29E. 29
Mpanda, German E. Africa. 11s. 37E. 29
Mpanga, German E. Africa. 9s. 36E. 29
Mpemba, Nyasaland. 14s. 34E. 31
Mpembeno, German E. Africa. 8s. 39E. 29
Mpeseni, N. Rhodesia. 14s. 33E. 31
Mpimbue, German E. Africa. 7s. 31E. 29
Mrogoro, German E. Africa. 7s. 39E. 29
Mrokai, German E. Africa. 8s. 39E. 29

PAGE
Msalala, German E. Africa. 3s. 33E. 28
Mshiri, N. Rhodesia. 14s. 29E. 31
Msiri, N. Rhodesia. 12s. 30E. 31
Msiri, N. Rhodesia. 13s. 29E. 31
Mtal, Morocco. 33N. 9W. 20
Mtua, German E. Africa. 10s. 39E. 29
Muata Kabembo, Angola. 8s. 19E. 30
Muata Kumbana, Belgian Congo. 6s. 20E. 27
Muata Tombe, Belgian Congo. 7s. 20E. 27
Muata Yamvos, Belgian Congo. 8s. 23E. 27
Muchache, Belgian Congo. 5s. 21E. 27
Muddall, N. S. Wales. 32s. 147E. 49
Mudge, Mt., Queensland. 24s. 147E. 55
Mudgee, N. S. Wales. 33s. 149E. 49
Mudla Wantamaran Creek, S. Australia. 30s. 136E. 51
Muemba, S. Rhodesia. 18s. 28E. 31
Muene Kundi, Belgian Congo. 5s. 17E. 27
Muene Puto Kasongo, Belgian Congo. 6s. 17E. 27
Mufisho, Belgian Congo. 5s. 28E. 29
Muira, German E. Africa. 10s. 38E. 29
Muiron Is., W. Australia. 22s. 114E. 52
Mulga Creek, N. S. Wales. 30s. 146E. 49
Mulgrave Is., Torres Str. 10s. 142E. 56
Mullen Harbour, Papua. 10s. 150E. 56
Müller Mt., W. Australia. 20s. 128E. 52
Müller Range, W. Australia. 18os. 127E. 52
Mullewa, W. Australia. 28s. 116E. 53
Mulligan R., Queensland. 25s. 139E. 55
Muloowurtina, S. Australia. 30s. 140E. 51
Mulungu, Belgian Congo. 6s. 28E. 29
Muluya R., Morocco. 35N. 3W. 20
Mulwala, N. S. Wales. 36s. 146E. 49
Mumbi, Belgian Congo. 8s. 24E. 27
Mumbolithe Reef, Fiji Is. 18s. 179E. 57
Mumias, British E. Africa. 0N. 35E. 28
Mundarlo, N. S. Wales. 35s. 148E. 49
Mundoor, S. Australia. 34s. 138E. 51
Mundowdna, S. Australia. 30s. 138E. 51
Mundu, Belgian Congo. 4N. 30E. 28
Mungaroa, New Zealand. 42s. 176E. 59
Mungindi, Queensland. 29s. 149E. 55
Mungulla Creek, Queensland. 28s. 148E. 55
Muni R., French Equatorial Africa. 1N. 9E. 26
Muni R., Queensland. 29s. 149E. 55
Munia Is., Fiji Is. 17s. 179W. 57
Munygma, Belgian Congo. 2N. 23E. 26
Muranko, W. Africa. 9N. 10W. 24
Murchison, N. S. Wales. 30s. 150E. 49
Murchison, Victoria. 37s. 145E. 50
Murchison Falls, Uganda. 2N. 31E. 28
Murchison Gold-field, W. Australia. 27s. 118E. 13
Murchison Mound, N. S. Wales. 31s. 143E. 49
Murchison Mt., W. Australia. 26s. 117E. 53
Murchison R., W. Australia. 28s. 115E. 53
Muree, E. Africa. 5N. 36E. 28
Muri, Nigeria. 9N. 11E. 25
Murr, Victoria. 37s. 146E. 50
Murray, N. S. Wales. 435s. 149E. 49
Murray Bridge, S. Australia. 35s. 139E. 51
Murray Is., Torres Str. 10s. 144E. 54
Murray R., N. S. Wales. 36s. 148E. 49
Murray, R., S. Australia. 35s. 139E. 51
Murraysburg, Cape of Good Hope. 32s. 24E. 32
Murrayville, Victoria. 35s. 141E. 50
Murrumbidgee R., N. S. Wales. 35s. 143E. 49
Murrumburrah, N. S. Wales. 35s. 149E. 49
Murrurundi, N. S. Wales. 32s. 151E. 49
Murtoa, Victoria. 37s. 143E. 50
Muruli, Uganda. 2N. 32E. 28
Murwillumbah, N. S. Wales. 29s. 153E. 49
Musa, Belgian Congo. 1N. 29E. 28
Musgrave, Queensland. 15s. 144E. 54
Musgrave, S. Australia. 34s. 135E. 51
Musgrave Range, Papua. 6s. 144E. 56
Musha, E. Africa. 5N. 36E. 28
Musha, Egypt. 27N. 31E. 23
Mushi-Congo, C. Africa. 6s. 14E. 27
Mushindo, Belgian Congo. 9s. 25E. 31
Mussaud, Nigeria. 12N. 8E. 25
Mussulumba Desert, Angola. 11s. 18E. 30
Mussumba, Belgian Congo. 6s. 27E. 29
Mussumba, Belgian Congo. 8s. 23E. 27
Mustaburra, Queensland. 23s. 145E. 55
Musunguri, Portuguese E. Africa. 20s. 36E. 31
Muswellbrook, N. S. Wales. 32s. 151E. 49
Mut, Egypt. 25N. 29E. 23
Mutamba, French Equatorial Africa. 3s. 13E. 26
Mutara, German E. Africa. 2s. 32E. 28
Mutum-Biu, Nigeria. 9N. 11E. 25
Muyango, German E. Africa. 10s. 39E. 29
Muydir Plateau, Sahara. 26N. 3E. 21
Muzembe, Belgian Congo. 7s. 24E. 27
Mvolo, Uganda. 6N. 30E. 28
Mwanza, German E. Africa. 2s. 33E. 28
Mwapwa, German E. Africa. 6s. 36E. 29
Mwendas, Uganda. 1N. 31E. 28
Mweru L., Belgian Congo. 9s. 29E. 31
Myall L., N. S. Wales. 33s. 153E. 49
Myatzitzi, S. Rhodesia. 19s. 31E. 31
Myrtle Springs, S. Australia. 30s. 138E. 51
Myrtleford, Victoria. 37s. 147E. 50

PAGE
Myurkwe Mts., S. Rhodesia. 17s. 31e. 31
Mzenyi, German E. Africa. 4s. 32e. 29
Mzombe, German E. Africa. 7s. 35e. 29

Naauowpoort, Cape of Good Hope. 31s. 25e. 33
*Nabeul, Tunis. 36n. 11e. 21
Nadab, German S.W. Africa. 24s. 15e. 30
Nagambie, Victoria. 37s. 145e. 50
Nagh Hamadi, Egypt. 26n. 32e. 23
Nagon Kauri, Dahomey. 11n. 2e. 25
Nahia, Tripoli. 29n. 11e. 21
Naian Is., Fiji Is. 18s. 179w. 57
Nairai Is., Fiji Is. 18s. 179e. 57
Nairin Mt., W. Australia. 26s. 117e. 53
Nairobi, British E. Africa. 1s. 37e. 28
Naitamba Is., Fiji Is. 17s. 179w. 57
Naividra Mt., Viti Levu Is. 18s. 178e. 57
Naiyasha, British E. Africa. 1n. 37e. 28
Naiyasha L.,British E. Africa. 1s.37e. 28
Nakonde, German E. Africa. 10s. 39e. 29
Nakuro L., British E. Africa. 0s. 36e. 28
Nakwan, Gold Coast. 5n. 1w. 25
Nalieta, German E. Africa. 8s. 37e. 29
Nalolo, N. Rhodesia. 15s. 23e. 30
Nalut, Tripoli. 32n. 11e. 21
Namai R., N. S. Wales. 30s. 149e. 49
Namalata B., Kadavu Is. 19s. 178e. 57
Namaqualand, Cape of Good Hope. 30s. 18e. 32
Nambucca, N. S. Wales. 31s. 153e. 49
Nameta, N. Rhodesia. 16s. 24e. 30
Namkoab, Bechuanaland. 22s. 22e. 30
Namosi, Viti Levu Is. 18s. 178e. 57
Namuka Is., Fiji Is. 18s. 178e. 57
Namus, R., Algeria. 36n. 3e. 21
Nananu-ira Is., Fiji Is. 17s. 178e. 57
Nandewar, N. S. Wales. 30s. 150e. 49
Nandi, Vanua Levu Is. 17s. 179e. 57
Nandi B., Viti Levu Is. 18s. 177e. 57
Nandiang, W. Africa. 13n. 2e. 25
Nandronga Harbour, Viti Levu Is. 18s. 177e. 57
Nang, Bechuanaland. 19s. 22e. 30
Nangoko, French Equatorial Africa. 4n. 15e. 26
Nangori, Angola. 17s. 16e. 30
Nannine, W. Australia. 27s. 118e. 33
Nanuia Is., Fiji Is. 17s. 177e. 57
Nanuku, Is., Fiji Is. 17s. 179w. 57
Napier, Cape of Good Hope. 34s. 20e. 32
Napier, N. S. Wales. 32s. 150e. 49
Napier, New Zealand. 40s. 177e. 59
Napier Range, W. Australia. 17s. 125e. 52
Naqada, Egypt. 26n. 33e. 23
Narellan, N. S. Wales. 34s. 152e. 49
Narrabri, N. S. Wales. 30s. 150e. 49

PAGE
Narrabri West, N. S. Wales. 30s. 150e. 49
Narracoorie, S. Australia. 37s. 141e. 51
Narran, N. S. Wales. 29s. 147e. 49
Narran L., N. S. Wales. 30s. 148e. 49
Narran R., N. S. Wales. 30s. 147e. 49
Narran, R., Queensland. 29s. 148e. 55
Narrandeera, N. S. Wales. 35s. 147e. 49
Narrien, Mt., Queensland. 23s. 147e. 55
Narriga, N. S. Wales. 35s. 150e. 49
Narroumine, N. S. Wales. 32s. 148e. 49
Narryer Mt., W. Australia. 26s. 116e. 53
Nasa, German E. Africa. 2s. 34e. 28
Nasau, Viti Levu Is. 18s. 178e. 57
Naseby, New Zealand, South Is. 45s. 170e. 61
Nassau, R., Queensland. 16s. 142e. 54
Nateva B., Vanua Levu Is. 16s. 180e. 57
Nathalia, Victoria. 36s. 145e. 50
Natimuk, Victoria. 37s. 142e. 50
Nabion L., German E. Africa. 2s. 36e. 28
Natta Mt., Uganda. 6n. 35e. 28
Naturaliste C., W. Australia. 34s. 115e. 53
Naturaliste Channel, W. Australia. 25s. 113e. 53
Na Vatu Is., Fiji Is. 19s. 180w. 57
Navilla, Viti Levu Is. 18s. 177e. 57
Naviti Is., Fiji Is. 17s. 177e. 57
Navoloa Is., Fiji Is. 18s. 179e. 57
Navua, Viti Levu Is. 18s. 178e. 57
Navua R., Viti Levu Is. 18s. 178e. 57
Nazareth B., Gabun. 0s. 9e. 26
Ncheu, Nyasaland. 15s. 35e. 31
Ncomi L., Gabun. 1s. 9e. 26
Ndai, Belgian Congo. 7s. 23e. 27
Ndarimo, British E. Africa. 2s. 40e. 28
Ndaye, German E. Africa. 11s. 37e. 29
Ndgruma, Uganda. 5n. 28e. 28
Ndoni, Nigeria. 6n. 7e. 25
Neckarboo Range, N. S. Wales. 32s. 144e. 49
Nedi, Sahara. 28n. 8e. 21
Needle Pk., New Zealand, South Is. 46s. 167e. 61
Needle Pk., Vanua Levu Is. 17s. 179e. 57
Needles Pt., New Zealand. 36s. 175e. 59
Neil McNeil Range, W. Australia. 27s. 127e. 53
Nekkela, Egypt. 27n. 31e. 23
Nekoi, Morocco. 35n. 4w. 20
Nekula, Belgian Congo. 7s. 27e. 29
Nelson, New Zealand, South Is. 41s. 173e. 60
Nelson, Victoria. 38s. 141e. 50
Nelson, C., Papua. 9s. 149e. 56
Nelson, C., Victoria. 38s. 142e. 50
Nemours, Algeria. 35n. 2w. 20
Nengo R., N. Rhodesia. 15s. 22e. 30

PAGE
Neno, Nyasaland. 15s. 35E. 31
Nepean B., S. Australia. 36s. 138E. 51
Nepoko, Belgian Congo. 2N. 29E. 28
Neptune Is., S. Australia. 35s. 136E. 51
Nerrigundah, N. S. Wales. 36s. 150E. 49
Nerrim, Victoria. 38s. 146E. 50
Nevertire, N. S. Wales. 32s. 148E. 49
Newala, German E. Africa. 11s. 39E. 29
New Antwerp, Belgian Congo. 2N. 19E. 26
New Calabar, Nigeria. 5N. 7E. 25
Newcastle, Natal. 28s. 30E. 33
Newcastle, N. S. Wales. 33s. 152E. 49
Newcastle, S. Australia. 32s. 138E. 51
Newcastle, W. Australia. 32s. 117E. 53
Newcastle B., Queensland. 11s. 143E. 54
New England Range, N. S. Wales. 30s. 152E. 49
Newhaven, New Zealand, South Is. 46s. 170E. 61
New Norcia, W. Australia. 31s. 116E. 53
New Plymouth, New Zealand. 39s. 174E. 59
Ngabo, Belgian Congo. 3s. 16E. 26
Ngaliatena, Angola. 12s. 15E. 27
Ngaloa B., Vanua Levu Is. 17s. 179E. 57
Ngambé, Cameroons. 6N. 12E. 26
*Ngami L., Bechuanaland. 20s. 23E. 30
Ngamia Is., Fiji Is. 17s. 180W. 57
Ngao, British E. Africa. 2s. 40E. 28
Ngapara, New Zealand, South Is. 45s. 171E. 61
Ngara, Nyasaland. 13s. 34E. 31
Ngaruroro R., New Zealand. 40s. 177E. 59
Ngato, French Equatorial Africa. 3s. 16E. 26
Ngau Is., Fiji Is. 18s. 179E. 57
Ngaurahoe Mt., New Zealand. 39s. 176E. 59
Ngele Levu Is., Fiji Is. 16s. 179W. 57
Ngieas, Cameroons. 5N. 12E. 26
Ngola, Gabun. 0s. 10E. 26
Ngoli, Uganda. 6N. 29E. 28
Ngolo, Cameroons. 5N. 13E. 26
Ngomani, British E. Africa. 1s. 39E. 28
Ngomano, Portuguese E. Africa. 12s. 39E. 29
Ngombake, French Equatorial Africa. 26
Ngomo Pau, S. Rhodesia. 27s. 19E.
Ngongoa Moello, Angola. 15s. 18E. 30
Ngornu, Nigeria. 13N. 14E. 25
Ngorongora L., German E. Africa. 3s. 35E. 28
Ngotu, French Equatorial Africa. 4s. 12E. 27
Ngovi, Gabun. 2s. 9E. 26
Nguma, Belgian Congo. 2N. 18E. 26
Ngunza, Angola. 8s. 17E. 27
Nhill, Victoria. 36s. 142E. 50

PAGE
Niagara, W. Australia. 29s. 122E. 53
Niako, W. Africa. 11N. 8W. 24
Niambuambo, W. Africa. 10N. 4W. 24
Niari R., French Equatorial Africa. 4s. 14E. 27
Nichol, W. Australia. 21s. 116E. 52
Nichol B., W. Australia. 21s. 117E. 52
Nicholls Springs, W. Australia. 24s. 119E. 52
Nicholson, N. S. Wales. 34s. 146E. 49
Nicholson, Mt., Queensland. 21s. 140E. 55
Nicholson, Mt., Queensland. 25s. 149E. 55
Nicholson Plains, W. Australia. 18s. 127E. 52
Nicholson R., Queensland. 18s. 140E. 54
Niegre, Ivory Coast. 5N. 6W. 24
Niembo, Belgian Congo. 5s. 29E. 29
Nieuwveld, Cape of Good Hope. 31s. 22E. 32
Nieuwveld Range, Cape of Good Hope. 32s. 22E. 32
Nifu, Grain Coast. 5N. 9W. 24
Nige, Ivory Coast. 5N. 6W. 24
Niger R., Nigeria. 5N. 6E. 25
Night Is., Queensland. 13s. 144E. 54
Nightcaps, New Zealand, South Is. 46s. 168E. 61
Nikki, Dahomey. 10N. 3E. 25
Nimba Mt., Liberia. 8N. 9W. 24
Nimbi, Nigeria. 5N. 6E. 25
Nimrod, Mt., New Zealand, South Is. 44s. 171E. 61
Nimull, Uganda. 4N. 32E. 28
Ninety Mile Beach, Victoria. 38s. 147E. 50
Nivelle R., Queensland. 26s. 147E. 55
Njiro Mt., British E. Africa. 2N. 37E. 28
Njole, Gabun. 0s. 11E. 26
Nkulai, Belgian Congo. 2N. 24E. 26
Noarlunga, S. Australia. 35s. 138E. 51
Nogoa R., Queensland. 24s. 149E. 55
Nola, French Equatorial Africa. 4N. 16E. 26
Noland B., Tasmania. 41s. 147E. 58
Nombiunui, N. S. Wales. 33s. 146E. 49
Nonda Country, Queensland. 17s. 142E. 54
Nono, W. Africa. 11N. 10W. 24
Noradjuba, Victoria. 37s. 142E. 50
Norfolk, Tasmania. 43s. 147E. 58
Norfolk Range, Tasmania. 41s. 145E. 58
Norman, S. Australia. 33s. 135E. 51
Norman R., Queensland. 18s. 141E. 54
Normanby, Victoria. 38s. 142E. 50
Normanby Is., D'Entrecasteaux Is. 10s. 151E. 56
Normanby R., Queensland. 15s. 144E. 54
Normanton, Queensland. 18s. 141E. 54
Norseman, W. Australia. 32s. 122E. 53
Northam, W. Australia. 32s. 117E. 53

PAGE
Northampton, W. Australia. 28s. 115E. 53
N. Astrolabe Reef, Fiji Is. 19s. 179E. 57
North Bourke, N. S. Wales. 30s. 146E. 49
North C., New Zealand. 34s. 173E. 58
North Coolgardie Goldfield, W. Australia. 30s. 122E. 53
N.E. Coolgardie Goldfield, W. Australia. 31s. 123E. 53
North-East Prov., Cape of Good Hope. 31s. 26E. 33
North Trap, Stewart Is. 47s. 168E. 61
Northumberland, N. S. Wales. 33s. 152E. 49
Northumberland, S. Australia. 38s. 141E. 51
Northumberland Is., Queensland. 22s. 151E. 55
North-West C., W. Australia. 22s. 114E. 52
North-West Province, Cape of Good Hope. 31s. 19E. 32
N. Zolu, Liberia. 8N. 9W. 24
Norton Plains, W. Australia. 22s. 120E. 52
Norvalo Pont, Cape of Good Hope. 31s. 26E. 33
Nosob R., Bechuanaland. 26s. 21E. 32
Notwani R., Bechuanaland. 24s. 27E. 33
Novo Redondo, Angola. 11s. 14E. 27
Nowendoc, N. S. Wales. 31s. 153E. 49
Nowra, N. S. Wales. 35s. 151E. 49
Noya, Gabun. 1W. 10E. 26
N'Talla Mungango Mts., Angola. 10s. 17E. 27
Ntwe-Ntwe, Bechuanaland. 20s. 25E. 30
Nuanetzi, S. Rhodesia. 21s. 31E. 31
Nuanetzi R., Portuguese E. Africa. 23s. 32E. 31
Nuantogluin, Ivory Coast. 7N. 7W. 24
Nuelle, W. Africa. 10N. 5W. 24
Nugae, N. S. Wales. 30s. 148E. 49
Nukanin, Bechuanaland. 20s. 23E. 30
Nukumbasabga Is., Fiji Is. 16s. 179W. 57
Nuku Ongea Is., Fiji Is. 19s. 179W. 57
Nullagine, W. Australia. 22s. 120E. 52
Nullarbor Plain, W. Australia. 31s. 129E. 53
Numby, N. S. Wales. 34s. 149E. 49
Numoana, Angola. 13s. 23E. 30
Numurkah, Victoria. 36s. 145E. 50
Nun R., Morocco. 29N. 11W. 20
*Nune R., French Guinea. 11N. 15W. 24
Nungu, W. Africa. 12N. 0E. 25
Nunkoya, N. Rhodesia. 14s. 24E. 30
Nuon R., Liberia. 7N. 9W. 24
Nuriootpa, S. Australia. 34s. 139E. 51
Nuvara Is., Fiji Is. 16s. 179E. 57

PAGE
Nyakagundi, German E. Africa. 3s. 29E. 28
Nyala, Nyasaland. 10s. 33E. 31
Nyama, German E. Africa. 9s. 36E. 29
Nyamina, W. Africa. 13N. 7W. 24
Nyang, Cameroons. 4N. 12E. 26
Nyanga, Gabun. 3s. 10E. 26
Nyanga R., Gabun. 3s. 10E. 26
Nyangara, Belgian Congo. 3N. 29E. 28
*Nyangwe, Belgian Congo. 4s. 27E. 29
*Nyasa L., Nyasaland. 12s. 34E. 31
Nyasang, Cameroons. 7N. 13E. 25
Nyinya, Sierra Leone. 9N. 12W. 24
Nylstroom, Transvaal. 25s. 29E. 33
Nyl Vley, Transvaal. 24s. 29E. 33
Nymagee, N. S. Wales. 32s. 146E. 49
Nymboida, N. S. Wales. 30s. 153E. 49
Nyngau, N. S. Wales. 32s. 147E. 49
Nyoko R., N. Rhodesia. 17s. 24E. 30
Nzao, British E. Africa. 1s. 39E. 28
Nzilo Gorge, Belgian Congo. 10s. 26E. 31
Nzilo R., Belgian Congo. 10s. 26E. 31
Nzoia R., British E. Africa. 0N. 34E. 28

Oaklands, N. S. Wales. 35s. 146E. 49
Oakover R., W. Australia. 21s. 121E. 52
Oamaru, New Zealand, South Is. 45s. 171E. 61
Oasis Argan, Sahara. 26N. 0E. 20
Oasis Aulet, Sahara. 27N. 0W. 20
Oasis of Dakhla, Egypt. 25N. 29E. 23
Oasis of Farafra, Egypt. 27N. 28E. 23
*Oasis Figig, Morocco. 32N. 1W. 20
Oasis Iala, Sahara. 28N. 1E. 20
Oasis Kharum, Sahara. 29N. 0W. 20
Oasis Sali, Sahara. 27N. 0E. 20
Oasis Tafilet, Morocco. 31N. 5W. 20
Oasis Tamist, Sahara. 27N. 0W. 20
Oasis Tissint, Morocco. 30N. 7W. 20
Oasis Tsahit, Sahara. 28N. 0E. 20
Oatlands, Tasmania. 42s. 147E. 58
Oban, Stewart Is. 47s. 168E. 61
Obbo R., Uganda. 4N. 32E. 28
Oberon, N. S. Wales. 34s. 150E. 49
Obi R., Belgian Congo. 3N. 28E. 28
Obley, N. S. Wales. 33s. 149E. 49
Obree Mt., Papua. 9s. 148E. 56
Ode-Ondo, Nigeria. 7N. 5E. 25
Odienne, W. Africa. 9N 7W. 24
Ofe R., Dahomey. 7N. 2E. 25
Ofwe R., Gabun. 0s. 12E. 26
Ogbomosho, Nigeria. 8N. 4E. 25
Oglat el Ashush, Sahara. 28N. 4W. 20
*Ogowe R., French Equat. Africa. 1s. 9E. 26
Ogun R., Nigeria. 6N. 4E. 25
Ohaewai, New Zealand. 35s. 174E. 59
Ohama, German S.W. Africa. 18s. 17E. 30

PAGE
Ohan R., New Zealand, South Is. 44s. 170E. 61
Ohan L., New Zealand, South Is. 44s. 170E. 61
Ohinemuri, New Zealand. 37s. 176E. 59
Ojoga, Nigeria. 8N. 9E. 25
Okahandya, German S.W. Africa. 22s. 17E. 30
Okari, Nigeria. 8N. 10E. 25
Okarito, New Zealand, South Is. 43s. 170E. 60
Okato, New Zealand. 39s. 174E. 59
Okavango R., Angola. 17s. 18E. 30
Okavarona, German S.W. Africa. 20s. 18E. 30
Okosonje, German S.W. Africa. 21s. 16E. 30
Okota, French Equatorial Africa. 1N. 15E. 26
Okui, Bechuanaland. 24s. 20E. 30
Okuri, Nigeria. 6N. 9E. 25
Olary, S. Australia. 32s. 141E. 51
Old Chitambo, N. Rhodesia. 12s. 30E. 31
Oldfield R., W. Australia. 34s. 121E. 53
Old Man Plain, The, N. S. Wales. 35s. 145E. 49
Old Minburra, S. Australia. 32s. 139E. 51
Olenda, Gabun. 2s. 11E. 26
Olifants Mts., Cape of Good Hope. 32s. 19E. 32
Olifants R., Cape of Good Hope. 32s. 18E. 32
Olifants R., Transvaal. 24s. 32E. 31.
Olifants R., Portuguese E. Africa. 24s. 32E. 33
Oli R., Nigeria. 10N. 4E. 25
Olinda Entrance, Queensland. 11s. 144E. 54
Olive Mt., Liberia. 6N. 10W. 24
Olorua Is., Fiji Is. 19s. 179W. 57
Olukonda, German S.W. Africa. 18s. 16E. 30
Omakan, New Zealand, South Is. 45s. 170E. 61
Omapere, New Zealand. 36s. 173E. 59
Omatako Mt., German S.W. Africa. 21s. 17E. 30
Ombamba, Uganda. 5N. 29E. 28
Omburo, German S.W. Africa. 21s. 16E. 30
Omdraai, Bechuanaland. 21s. 21E. 30
Omeo, Victoria. 37s. 148E. 50
Omeva, German S.W. Africa. 19s. 18E. 30
Omondonga, German S.W. Africa. 18s. 16E. 30
PAGE
Omuonbonde, German S.W. Africa. 20s. 15E. 30
Omura, N. S. Wales. 30s. 143E. 49
Omuramba Uamatako, German S.W. Africa. 18s. 20E. 30
Omuramba Uovambo R., German S.W. Africa. 18s. 20E. 30
Onderste Doorns, Cape of Good Hope. 30s. 21E. 32
Ondyuona, German S.W. Africa. 21s. 16E. 30
Oneata Is., Fiji Is. 18s. 179W. 57
Onehunga, New Zealand. 37s. 175E. 59
Onepoto, New Zealand. 39s. 177E. 59
Ongea Levu Is., Fiji Is. 19s. 179W. 57
Ongea Ndriki Is., Fiji Is. 19s. 179W. 57
Ongers R., Cape of Good Hope. 30s. 23E. 32
Onicha, Nigeria. 6N. 7E. 25
Ono Is., Fiji Is. 19s. 179E. 57
Onslow, W. Australia. 22s. 115E. 52
Ontemboni Ra., Rio Muni. 1N. 10E. 26
Ookiep, Cape of Good Hope. 30s. 18E. 32
Ophthalmia Range, W. Australia. 23s. 120E. 52
Opihi R., New Zealand, South Is. 44s. 171E. 61
Opobo, Nigeria. 5N. 8E. 25
Opoiti, New Zealand. 39s. 177E. 59
Opotiki, New Zealand. 38s. 177E. 59
Opua, New Zealand. 35s. 174E. 59
Opunake, New Zealand. 40s. 174E. 59
*Oran, Algeria. 36N. 1W. 20
Orange, N. S. Wales. 33s. 149E. 49
Orange R., Cape of Good Hope. 29s. 17E. 32
Orange R. Station, Cape of Good Hope. 30s. 24E. 32
Orango Is., Portuguese Guinea. 11N. 16W. 24
Orania, S. Australia. 32s. 139E. 51
Orara, N. S. Wales. 30s. 153E. 49
Orari R., New Zealand, South Is. 44s. 171E. 60
Orbost, Victoria. 38s. 149E. 50
Ord R., W. Australia. 16s. 128E. 52
Ordnance Pt., Tasmania. 41s. 145E. 58
Orepuki, New Zealand, South Is. 46s. 168E. 61
Oreti R., New Zealand, South Is. 45s. 168E. 61
Orford Ness, Queensland. 11s. 143E. 54
Oriomo R., Papua. 9s. 143E. 56
*Orleansville, Algeria. 36N. 1E. 21
Ormond, New Zealand. 38s. 178E. 59
Orokolo, Papua. 8s. 145E. 56
Orova, New Zealand. 40s. 176E. 59
Oruanui, New Zealand. 39s. 176E. 59

PAGE
Orumba, German S.W. Africa. 22s. 18E. 30
Oscar Range, W. Australia. 18s. 125E. 52
Osheba, Cameroons. 2N. 13E. 26
Ossidinge, Cameroons. 6N. 10E. 26
O'Shanassy R., Queensland. 19s. 139E. 54
Osheba, Gabun. 1N. 11E. 26
Oshogbo, Nigeria. 8N. 5E. 25
Oshwe, Belgian Congo. 3s. 19E. 26
Osprey Reef, Queensland. 14s. 147E. 54
Osterly, Tasmania. 42s. 147E. 58
Otago, New Zealand, South Is. 45s. 170E. 61
Otago Har., New Zealand, South Is. 46s. 171E. 61
Otaio, New Zealand, South Is. 45s. 171E. 61
Otaki, New Zealand. 41s. 175E. 59
Otautau, New Zealand, South Is. 46s. 168E. 61
Otavi, German S.W. Africa. 20s. 17E. 30
Otonga, New Zealand. 36s. 174E. 59
Otorohanga, New Zealand. 38s. 175E. 59
Otway C., Victoria. 39s. 144E. 50
Otyihaenena, German S.W. Africa. 22s. 18E. 30
Otyikango, German S.W. Africa. 22s. 17E. 30
Otyimbingue, German S.W. Africa. 22s. 16E. 30
Otyosazu, German S.W. Africa. 22s. 17E. 30
Otyuvaora, German S.W. Africa. 20s. 16E. 30
Oudtshoorn, Cape of Good Hope. 33s. 22E. 32
Oura, New Zealand, South Is. 43s. 172E. 60
Ouse, Tasmania. 42s. 147E. 58
Outeniquas Mts., Cape of Good Hope. 34s. 23E. 32
Outalpa, S. Australia. 32s. 140E. 51
Outlet Creek, Victoria. 36s. 142E. 50
Outram, New Zealand, South Is. 46s. 170E. 61
Outtrim, Victoria. 38s. 146E. 50
Ouyen, Victoria. 35s. 142E. 50
Ovalau Is., Fiji Is. 18s. 179E. 57
Ovambo, C. Africa. 18s. 16E. 30
Ovangova, C. Africa. 19s. 21E. 30
Owaka, New Zealand, South Is. 46s. 170E. 61
Owen Mt., New Zealand, South Is. 42s. 173E. 60
Owens R., Victoria. 36s. 146E. 50
Owen Stanley Range, Papua. 9s. 148E. 56
Owinia Country, S. Australia. 30s. 138E. 51

PAGE
Oxford, New Zealand. 38s. 176E. 59
Oxley, N. S. Wales. 32s. 147E. 49
Oxley, N. S. Wales. 34s. 134E. 49
Oxley Table Land. N. S. Wales. 30s. 147E. 49
Oyo, Nigeria. 8N. 4E. 25
Oyster B., Tasmania. 42s. 148E. 58
Ozo R., Belgian Congo. 1s. 29E. 28

*Paardeberg, Orange Free State. 29s. 25E. 33
Paarl, Cape of Good Hope. 34s. 19E. 32
Padda, Nigeria. 9N. 6E. 25
Paddington, N. S. Wales. 32s. 145E. 49
Paeroa, New Zealand. 37s. 176E. 59
Pafuri, Transvaal. 23s. 31E. 31
Pafuri R., Transvaal. 23s. 31E. 33
Pages, The, S. Australia. 36s. 138E. 51
Pahaua, New Zealand. 38s. 178E. 59
Pahiatua, New Zealand. 41s. 176E. 59
Paisley C., W. Australia. 34s. 124E. 53
Pakalwa, Belgian Congo. 10s. 25E. 30
Pakington, W. Australia. 28s. 114E. 53
Pakosa, N. Rhodesia. 11s. 25E. 30
Pakuru, Ubangi-Shari. 5N. 22E. 26
Palachwe, Bechuanaland. 23s. 27E. 31
Palapye, Bechuanaland. 23s. 27E. 33
Palgrave Mt., W. Australia. 23s. 116E. 52
Palla, Bechuanaland. 24s. 27E. 31
Pallamallawa, N. S. Wales. 29s. 150E. 49
Palliser B., New Zealand. 41s. 175E. 59
Palliser C., New Zealand. 42s. 175E. 59
Palm Is., Queensland. 19s. 146E. 54
Palmas C., Grain Coast. 5N. 8W. 24
Palmerston, New Zealand. 40s. 176E. 59
Palmerston, New Zealand, South Is. 46s. 171E. 61
Palmerston C., Queensland. 21s. 150E. 55
Palmerton, Pondoland. 31s. 30E. 33
Palmerville, Queensland. 16s. 144E. 54
Pama, W. Africa. 11N. 1E. 25
Pama R., French Equatorial Africa. 5N. 19E. 26
Pambagora, German E. Africa. 8s. 34E. 29
Pamballa, Belgian Congo. 5s. 18E. 27
Pambia Mts., Niam-Niam. 5N. 27E. 28
Pambuay, Belgian Congo. 7s. 28E. 29
Panavia B., Cameroons. 3N. 10E. 26
Panbau, N. S. Wales. 33s. 143E. 49
Pandora Entrance, Queensland. 11s. 144E. 54
Panga, Belgian Congo. 2N. 27E. 28
Pangani, German E. Africa. 5s. 39E. 29
Pania, Belgian Congo. 5s. 24E. 27
Paparoa Range, New Zealand, South Is. 42s. 171E. 60

PAGE
Papua, G. of, Papua. 9s. 145E. 56
Parachilna, S. Australia. 31s. 138E. 51
Paraku, Dahomey. 9N. 3E. 25
Paratoo, S. Australia. 33s. 139E. 51
Parrattah, Tasmania. 42s. 147E. 58
Paratu, Dahomey. 9N. 1E. 25
Pare, German E. Africa. 4s. 38E. 29
Parenga, New Zealand. 34s. 173E. 58
Parker Range, W. Australia. 25s. 123E. 53
Parkes, N. S. Wales. 33s. 148E. 49
Parkes, Mt., Papua. 8s. 148E. 56
Parna, Nigeria. 11N. 9E. 25
Paroo Channel, N. S. Wales. 31s. 144E. 49
Parrakie, S. Australia. 35s. 140E. 51
Parrall Well, S. Australia. 35s. 141E. 51
Parramatta, N. S. Wales. 34s. 151E. 49
Parry, N. S. Wales. 31s. 151E. 49
Pasmore R., S. Australia. 31s. 140E. 51
Passage Is., Fiji Is. 17s. 179E. 57
Patangata, New Zealand. 40s. 177E. 59
Patea, New Zealand. 40s. 175E. 59
Paterson, C., Victoria. 39s. 146E. 50
Paterson Inlet, Stewart Is. 47s. 168E. 61
Patience Well, W. Australia. 24s. 125E. 52
Patutahi, New Zealand. 39s. 178E. 59
Paul, Mt., Papua. 7s. 145E. 56
Pawinyan, Dahomey. 8N. 2E. 25
Peak, The, N. S. Wales. 32s. 146E. 49
Peak Hill, N. S. Wales. 33s. 148E. 49
Peak Hill, W. Australia. 26s. 119E. 53
Peak Hill Goldfield, W. Australia. 25s. 119E. 53
Peak Range, Queensland. 23s. 148E. 55
Pedder, L., Tasmania. 43s. 146E. 58
Peddie, Cape of Good Hope. 33s. 27E. 33
Peel Plain, W. Australia. 33s. 118E. 53
Pegasus B., New Zealand, South Is. 43s. 173E. 60
Pella, Cape of Good Hope. 29s. 19E. 32
Pelorus Sound, New Zealand, South Is. 41s. 174E. 60
Pelusium, Egypt. 31N. 33E. 22
*Pemba Is., German E. Africa. 5s. 40E. 29
Pembroke, New Zealand, South Is. 45s. 169E. 61
Pembroke, Tasmania. 43s. 148E. 58
Pende, Belgian Congo. 6s. 20E. 27
Pennington B., S. Australia. 36s. 138E. 51
Pennington R., Nigeria. 5N. 6E. 25
Penola, S. Australia. 37s. 141E. 51
Penshurst, Victoria. 38s. 143E. 50
Pentland, Queensland. 21s. 145E. 55
Pepo, Sierra Leone. 8N. 12W. 24
Pera Head, Queensland. 13s. 142E. 54
Peraperitch Well, S. Australia. 36s. 139E. 51
PAGE
Pernatty Lagoon, S. Australia. 31s. 137E. 51
Peron Mt., W. Australia. 30s. 115E. 53
Peron Pen., W. Australia. 26s. 114E. 53
Perregaux, Algeria. 36N. 0E. 20
Perry, N. S. Wales. 33s. 143E. 49
Perth, Tasmania. 41s. 147E. 58
*Perth, W. Australia. 32s. 116E. 53
Perto, Angola. 7s. 14E. 27
Petane, New Zealand. 39s. 177E. 59
Peterborough, Victoria. 39s. 143E. 50
Peter Botte, Queensland. 16s. 145E. 54
Petermorra, S. Australia. 40s. 140E. 51
Petersburg, S. Australia. 33s. 139E. 51
Petone, New Zealand. 41s. 175E. 59
*Philæ, Egypt. 24N. 33E. 23
Philip Is., Victoria. 39s. 145E. 50
*Philippeville, Algeria. 37N. 7E. 21
Philippolis, Orange Free State. 30s. 25E. 33
Philipstown, Cape of Good Hope. 30s. 24E. 32
Phillip, N. S. Wales. 33s. 150E. 49
Phillips R. Mg. District, W. Australia. 34s. 120E. 53
Phillipson Range, W. Australia. 21s. 128E. 52
Phoques, Is. des, Tasmania. 42s. 148E. 58
Piako, New Zealand. 38s. 176E. 59
Pian Creek, N. S. Wales. 30s. 149E. 49
Pic de Gerlache, Belgian Congo. 12s. 28E. 31
Pickering Pk., Viti Levu Is. 18s. 178E. 57
Picola, Victoria. 36s. 145E. 50
Picton, N. S. Wales. 34s. 151E. 49
Picton, New Zealand, South Is. 41s. 174E. 60
Picton, Mt., Tasmania. 43s. 147E. 58
Pie-Don, Niam-Niam. 6N. 26E. 28
Pieman R., Tasmania. 42s. 145E. 58
*Pietermaritzburg, Natal. 30s. 30E. 33
Pietersburg, Transvaal. 24s. 30E. 33
Pietersburg, Transvaal. 24s. 30E. 31
Piet Retief, Transvaal. 27s. 31E. 33
Pilbarra, W. Australia. 21s. 118E. 52
Pilbarra Goldfield, W. Australia. 21s. 120E. 52
Pilgrim's Rest, Transvaal. 25s. 31E. 33
Pillar, C., Tasmania. 43s. 148E. 58
Pilliga, N. S. Wales. 30s. 149E. 49
Pillinger, Tasmania. 42s. 146E. 58
Pinjarrah, W. Australia. 33s. 116E. 53
Pinnacles, W. Australia. 31s. 123E. 53
Pinnaroo, S. Australia. 35s. 141E. 51
Pipe Clay Plain, Victoria. 35s. 142E. 50
Piquetberg, Cape of Good Hope 33s. 19E. 32
Pisang Kop, Transvaal. 23s. 30E. 31

PAGE
Pisania, Senegambia. 14N. 14W. 24
Pitsani, Bechuanaland. 26S. 25E. 33
Pitu, German E. Africa. 10S. 36E. 29
Plain Kennedy Range, W. Australia. 25S. 115E. 52
Pleasant, Mt., S. Australia. 35S. 139E. 51
Plenty, B. of, New Zealand. 38S. 177E. 59
Plettenbergs B., Cape of Good Hope. 34N. 24E. 32
Pluto, Mt., Queensland. 25S. 147E. 55
Pogge Mt., Belgian Congo. 6S. 25E. 29
Pohangine, New Zealand. 40S. 176E. 59
Pokoto Cataracts, N. Rhodesia. 14S. 24E. 30
Pollux, New Zealand, South Is. 44S. 169E. 61
Polwarth, Victoria. 39S. 144E. 50
Pongo R., French Guinea. 10N. 14W. 24
Pongola R., Zululand. 27S. 32E. 33
Ponsa, W. Africa. 13N. 1W. 24
Ponthier Ville, Belgian Congo. 0S. 25E. 28
Pontypool, Tasmania. 42S. 148E. 58
Poole, Tasmania. 41S. 148E. 58
Poole, N. S. Wales. 29S. 142E. 49
Poole Mount, N. S. Wales. 29S. 142E. 49
Pooncarie, N. S. Wales. 33S. 143E. 49
Poopelloe L., N. S. Wales. 32S. 144E. 49
Popokabaka, Belgian Congo. 6S. 17E. 27
Porongahau, New Zealand. 40S. 177E. 59
Port Adelaide, S. Australia. 35S. 139E. 51
Port Adolf, Papua. 8S. 148E. 56
Port Albert, Victoria. 39S. 147E. 50
Port Alfred, Cape of Good Hope. 34S. 27E. 33
Port Arthur, S. Australia. 34S. 138E. 51
Port Arthur, Tasmania. 43S. 148E. 58
Port Augusta, S. Australia. 32S. 138E. 51
Port Beaufort, Cape of Good Hope. 34S. 21E. 32
Port Bowen, Queensland. 22S. 151E. 55
Port Broughton, S. Australia. 34S. 138E. 51
Port Campbell, Victoria. 39S. 143E. 50
Port Caroline, S. Australia. 37S. 140E. 51
Port Chalmers, New Zealand, South Is. 46S. 171E. 61
Port Curtis, Queensland. 24S. 152E. 55
Port Dalrymple, Tasmania. 41S. 147E. 58
Port Danger, Victoria. 38S. 142E. 50
Port Davey, Tasmania. 43S. 146E. 58
Port Elizabeth, Cape of Good Hope. 34S. 26E. 33
Port Elliot, S. Australia. 36S. 139E. 51
Port Eucla, W. Australia. 32S. 129E. 53
Port Fairy, Victoria. 38S. 142E. 50
Port Fenton, Tasmania. 41S. 146E. 58
Port Florence, British E. Africa. 0S. 35E. 28
PAGE
Port Germain, S. Australia. 33S. 138E. 51
Port Gore, New Zealand, South Is. 41S. 174E. 60
Port Grosvenor, Pondoland. 31S. 30E. 33
Port Headland, W. Australia. 21S. 118E. 52
Port Herald, Nyasaland. 17S. 35E. 31
Port Hunter, N. S. Wales. 33S. 152E. 49
*Port Jackson, N. S. Wales. 34S. 151E. 49
Portland, Victoria. 38S. 142E. 50
Portland B., Victoria. 38S. 142E. 50
Portland, C., Tasmania. 41S. 148E. 58
Portland Is., New Zealand. 39S. 178E. 59
*Port Lincoln, S. Australia. 35S. 136E. 51
Portlock Reef, G. of Papua. 10S. 145E. 56
Port Lokko, Sierra Leone. 9N. 13W. 24
Port McDonnell, S. Australia. 38S. 141E. 51
Port Natal, Natal. 30S. 31E. 33
Port Nicholson, New Zealand. 41S. 175E. 59
Port Nolloth, Cape of Good Hope. 29S. 17E. 32
Porto Farina, Tunis. 37N. 10E. 21
Porto Novo, Slave Coast. 6N. 3E. 25
Port Paterson, S. Australia. 33S. 138E. 51
Port Pegasus, Stewart Is. 47S. 168E. 61
Port Phillip Bay, Victoria. 38S. 145E. 50
Port Pirie, S. Australia. 33S. 138E. 51
Port Rickaby, S. Australia. 35S. 137E. 51
*Port Said, Egypt. 31N. 33E. 22
Port S. John's, Pondoland. 32S. 30E. 33
Portsea, Victoria. 38S. 145E. 50
Porto Seguro, Slave Coast. 6N. 2E. 25
Port Shepstone, Natal. 31S. 30E. 33
Port Stephens, N. S. Wales. 33S. 153E. 49
Port Victoria, S. Australia. 34S. 137E. 51
Port Victoria Kisum, British E. Africa. 0N. 34E. 28
Port Wakefield, S. Australia. 34S. 138E. 51
Possession, C., Papua. 9S. 146E. 56
Potchefstroom, Transvaal. 27S. 28E. 33
Potgieter's Rust, Transvaal. 24S. 29E. 31
Pottinger, N. S. Wales. 31S. 150E. 49
Potts, Mt., New Zealand, South Is. 43S. 171E. 60
*Poverty B., New Zealand. 39S. 178E. 59
Pra R., Gold Coast. 5N. 1W. 25
Prahsu, Gold Coast. 6N. 1W. 25
Preservation Inlet, New Zealand, South Is. 46S. 167E. 61
Preston C., W. Australia. 21S. 116E. 52
*Pretoria, Transvaal. 26S. 28E. 33
Prieska, Cape of Good Hope. 30S. 23E. 32
Prince Albert, Cape of Good Hope. 33S. 22E. 32

PAGE
Prince of Wales Is., Queensland. 11s. 142e. 54
Princess Charlotte B., Queensland. 14s. 144e. 54
Princetown, Victoria. 39s. 143e. 50
Plains of Promise, Queensland. 18s. 140e. 54
Propos, Niam-Niam. 5n. 27e. 28
Prosser, Mt., Queensland. 24s. 145e. 55
Providence C., New Zealand, South Is. 46s. 167e. 61
Puckford Mt., W. Australia. 25s. 116e. 53
Pukaki L., New Zealand, South Is. 44s. 170e. 60
Pukerewa, New Zealand. 38s. 175e. 59
Puketonga, New Zealand. 38s. 175e. 59
Pukeuri, New Zealand, South Is. 45s. 171e. 61
*Pungo Ndongo, Angola. 10s. 15e. 27
Punta Salinas, Angola. 13s. 13e. 27
Purari R., Papua. 7s. 145e. 56
Puri S. Rhodesia. 21s. 29e. 31
Puriri, New Zealand. 37s. 176e. 59
Puyseger Pt., New Zealand, South Is. 46s. 167e. 61
Pyramid Hill, Victoria. 36s. 144e. 50
Pyramid Is., Tasmania. 40s. 147e. 58
Pyramids, Egypt. 30n. 31e. 22
Pyrenees, Victoria. 37s. 143e. 50

Qalyub, Egypt. 30n. 31e. 22
Qasr el-Zayyad, Egypt. 26n. 32e. 23
Qasr Farafra, Egypt. 27n. 28e. 23
Qasr Shamam el-Gharbi, Egypt. 31n. 29e. 22
Qau el-Kebir, Egypt. 27n. 32e. 23
Qina, Egypt. 26n. 33e. 23
Qolosna, Egypt. 28n. 31e. 22
Qoser, Egypt. 26n. 34e. 23
Quabot, N. S. Wales. 31s. 147e. 49
Quanza, Angola. 9s. 13e. 27
Quathlamba Mts., Basutoland. 29s. 29e. 33
Queanbean, N. S. Wales, 35s. 149e. 49
Queenscliffe, S. Australia. 36s. 138e. 51
Queenscliff, Victoria. 38s. 145e. 50
Queenstown, Cape of Good Hope. 32s. 27e. 33
Queenstown, New Zealand, South Is. 45s. 169e. 61
Queen Victoria Springs, W. Australia. 31s. 124e. 53
Quft, Egypt. 26n. 33e. 23
Quirindi, N. S. Wales. 32s. 151e. 49
Quoin Pt., Cape of Good Hope. 35s. 20e. 32

PAGE
Quorn, S. Australia. 32s. 138e. 51
Qus, Egypt. 26n. 33e. 23
Qusiya, Egypt. 28n. 31e. 23

Ra, British E. Africa. 1n. 38e. 28
Rabai, British E. Africa. 4s. 40e. 29
*Rabat, Morocco. 34n. 7w. 20
Rabba, Nigeria. 9n. 5e. 25
Rabe Is., Fiji Is. 16s. 180w. 57
Race Course Plain, W. Australia. 19s. 122e. 52
Radi Hills, W. Australia. 20s. 122e. 52
Rafai, Wangi-Shari. 5n. 24e. 26
Ragged Mt., W. Australia. 34s. 123e. 53
Raglan, New Zealand. 38s. 175e. 59
Raine Is., Queensland. 12s. 144e. 54
Rakai, Uganda. 1s. 32e. 28
Rakaia, New Zealand, South Is. 44s. 172e. 60
Rakaia R., New Zealand, South Is. 44s. 172e. 60
Rakay, W. Africa. 12n. 2w. 24
Raleigh, N. S. Wales. 30s. 153e. 49
Raleigh, New Zealand, South Is. 43s. 170e. 60
Ramah, Griqualand W. 30s. 24e. 32
Ram Head, Victoria. 38s. 150e. 50
Ramos R., Nigeria. 5n. 5e. 25
Ramsgate, Tasmania. 44s. 147e. 58
Ramutsa, Bechuanaland. 25s. 26e. 33
Randolph L., British E. Africa. 4n. 36e. 28
Rangaunu B., New Zealand. 35s. 173e. 59
Rangiora, New Zealand, South Is. 43s. 173e. 60
Rangitaiki R., New Zealand. 38s. 177e. 59
Rangitata, New Zealand, South Is. 44s. 172e. 60
Rangitata R., New Zealand, South Is. 44s. 172e. 61
Rangitikei, New Zealand. 40s. 175e. 59
Rangitikei R., New Zealand. 40s. 175e. 59
Rankin, N. S. Wales. 31s. 145e. 49
Rankin Range, N. S. Wales. 31s. 145e. 49
Rankumara Range, New Zealand. 38s. 178e. 59
Rannes, Queensland. 24s. 150e. 55
Rano, Nigeria. 11n. 8e. 25
Ras el-Cantu, Morocco. 33n. 9w. 20
Ras el-Ma, Algeria. 34n. 1w. 20
Rashid, Egypt. 31n. 30e. 22
Ras Qasrun, Egypt. 31n. 33e. 22
Ras Uferni, Morocco. 31n. 10w. 20
Ravensthorpe Hills, W. Australia. 33s. 121e. 53
Ravenswood, Queensland. 20s. 147e. 55
Ravensworth, N. S. Wales. 32s. 151e. 49
Ravu R., German E. Africa. 4s. 38e. 29
Rawbell, Queensland. 25s. 151e. 55

PAGE
Rawlinson Range, W. Australia. 25s. 128E. 53
Rayan, Egypt. 29N. 30E. 22
Razorback Mt., S. Australia. 33s. 139E. 51
Recherche Archipelago (E. Group), W. Australia. 34s. 124E. 53
Recherche Archipelago (S.E. Group), W. Australia. 34s. 124E. 53
Recherche Archipelago (W. Group), W. Australia. 34s. 121E. 53
Recife, C., Cape of Good Hope. 34s. 26E. 33
Recruit Flats, W. Australia. 28s. 110E. 53
Red Bluff, Viti Levu Is. 18s. 178E. 57
Reddersburg, Orange Free State. 29s. 26E. 33
Redesdale, Victoria. 37s. 145E. 50
Redesiya, Egypt. 25N. 33E. 23
Red L., S. Australia. 31s. 136E. 51
Red Pt., W. Australia. 32s. 127E. 53
Redruth, S. Australia. 34s. 139E. 51
Redscar B., Papua. 9s. 147E. 56
Redscar Head, Papua. 9s. 147E. 56
Reef Pt., New Zealand. 35s. 173E. 58
Reefton, New Zealand, South Is. 42s. 172E. 60
Rehoboth, German S.W. Africa. 24s. 17E. 30
Reid Reef, Fiji Is. 18s. 178W. 57
Refafe, Uganda. 5N. 31E. 28
Reinga, C., New Zealand. 34s. 173E. 58
Rembo, Gabun. 2s. 9E. 26
Remo, Victoria. 39s. 146E. 39
Renmark, S. Australia. 34s. 141E. 51
Repulse B., Queensland. 21s. 149E. 55
Rescue Mt., S. Australia. 36s. 141E. 51
Reshia, E. Africa. 5N. 36E. 28
Resolution Is., New Zealand, South Is. 46s. 167E. 61
Retauke, N. Rhodesia. 14s. 31E. 31
Revue R., Portuguese E. Africa. 20s. 34E. 31
Rewa Is., Fiji Is. 18s. 179E. 57
Rewa R., Viti Levu Is., 18s. 179E. 57
Reynolds, S. Australia. 31s. 136E. 51
Rhenoster R., Orange Free State. 27s. 27E. 33
Riba-Riba, Belgian Congo. 3s. 26E. 28
Rich Pk., Viti Levu Is. 18s. 178E. 57
Richmond, Kadavu Is. 19s. 178E. 57
Richmond, Natal. 30s. 30E. 33
Richmond, N. S. Wales. 29s. 153E. 49
Richmond, N. S. Wales. 34s. 151E. 49
Richmond, New Zealand, South Is. 41s. 173E. 60
Richmond, Tasmania. 43s. 147E. 58
PAGE
Richmond R., N. S. Wales. 29s. 153E. 49
Ridley Mt., W. Australia. 33s. 122E. 53
Riet R., Orange Free State. 29s. 25E. 33
Riet Fontein, Bechuanaland. 27s. 20E. 32
Riet Fontein, German S.W. Africa. 22s. 21E. 30
Riggal Ranges, W. Australia. 27s. 125E. 53
Rima R., Nigeria. 13N. 6E. 25
Rimgwa, German E. Africa. 7s. 32E. 29
Ringarooma, Tasmania. 41s. 148E. 58
Ringgold Is., Fiji Is. 16s. 179W. 57
Rintoul, Mt., New Zealand, South Is. 42s. 173E. 60
Rio, Queensland. 24s. 150E. 55
Rio del Rey, Cameroons. 4N. 9E. 26
Ripa, British E. Africa. 1s. 40E. 28
Ripon, Victoria. 37s. 143E. 50
Ripon Falls, British E. Africa. 0N. 33E. 28
Ripon Hills, W. Australia. 22s. 121E. 52
Risdon, Tasmania. 43s. 148E. 58
Riversdale, Cape of Good Hope. 34s. 21E. 82
Riverton, New Zealand, South Is. 46s. 168E. 61
Riverton, S. Australia. 34s. 139E. 51
Rivoli B., S. Australia. 37s. 140E. 51
Rivuka, Nigeria. 11N. 7E. 25
Roach, Queensland. 29s. 149E. 55
Roans Plain, Queensland. 24s. 141E. 55
Robben Is., Cape of Good Hope. 34s. 18E. 32
Robbins Is., Tasmania. 41s. 145E. 58
Robe, S. Australia. 37s. 140E. 51
Robe R., W. Australia. 22s. 116E. 52
Robertson, Cape of Good Hope. 34s. 20E. 32
Robertson, N. S. Wales. 35s. 151E. 49
Robertsport, Liberia. 7N. 11W. 24
Robinson, N. S. Wales. 31s. 146E. 49
Robinson Mt., W. Australia. 23s. 119E. 52
Robinson Mt., W. Australia. 30s. 122E. 53
Robinson Range, W. Australia. 26s. 119E. 53
Rochedale, Queensland. 26s. 150E. 55
Rochester, Victoria. 36s. 145E. 50
Rock, The, N. S. Wales. 35s. 147E. 49
Rock-Cess, Grain Coast. 5N. 9W. 24
Rockhampton, Queensland. 23s. 151E. 55
Rock Hole, W. Australia. 27s. 127E. 53
Rockingham, W. Australia. 32s. 116E. 53
Rockingham B., Queensland. 18s. 146E. 54
Rockley, N. S. Wales. 34s. 149E. 49
Rocktown, Ivory Coast. 5N. 7W. 24
Rocky Hd., Tasmania. 41s. 146E. 58

PAGE
Rocky Pt., Tasmania. 43s. 145e. 58
Rodney, New Zealand. 36s. 175e. 59
Rodney, Victoria. 36s. 145e. 50
Rodney, C., Papua. 10s. 148e. 56
Rodney, Mt., Queensland. 23s. 145e. 55
Roe, W. Australia. 15s. 128e. 52
Roe L., W. Australia. 31s. 123e. 53
Roe Plains, W. Australia. 32s. 129e. 53
Roebourne, W. Australia. 21s. 117e. 52
Roebuck B., W. Australia. 18s. 122e. 52
Roggeveld Mts., Cape of Good Hope. 32s. 20e. 32
Rokelle R., Sierra Leone. 9n. 13w. 24
Rokon, Sierra Leone. 9n. 13w. 24
Rolleston, New Zealand, South Is. 44n. 172e. 60
Rolleston R., Queensland. 21s. 147e. 55
Roode Bergen, Orange Free State. 29s. 28e. 33
Rosebery, Victoria. 36s. 143e. 50
Rosedale, Victoria. 38s. 147e. 50
*Rosetta, Egypt. 31n. 30e. 22
Roseworthy, S. Australia. 35s. 139e. 51
Rosmead Junction, Cape of Good Hope. 31s. 25e. 33
Rosily Is., W. Australia. 21s. 115e. 52
Ross, New Zealand, South Is. 41s. 171e. 60
Roto Rua, New Zealand. 38s. 176e. 59
Rottnest Is., W. Australia. 32s. 116e. 53
Round Hd., Papua. 10s. 148e. 56
Round Is., Fiji Is. 17s. 178e. 57
Round Is. Passage, Fiji Is. 17s. 177e. 57
Rous, N. S. Wales. 29s. 153e. 49
Rous Chan., Queensland. 28s. 154e. 55
Rouxville, Orange Free State. 30s. 27e. 33
Rovuma R., German E. Africa. 11s. 40e. 29
Roxburgh, N. S. Wales. 33s. 150e. 49
Roxburgh, New Zealand, South Is. 45s. 169e. 61
Roxo R. Portuguese Guinea. 12n. 17w. 24
Rua, Ubangi-Shari. 5n. 24e. 26
Ruaha, R. German E. Africa. 8s. 35e. 29
Ruamahanga, New Zealand. 41s. 175e. 59
Ruanda, Belgian Congo. 1s. 30e. 29
Ruanda, German E. Africa. 2s. 30e. 29
Ruapehu Mt., New Zealand. 39s. 176e. 59
Ruapuke Is., New Zealand, South Is. 47s. 169e. 61
Ruatapu, New Zealand, South Is. 41s. 171e. 60
Rudall R., W. Australia. 23s. 122e. 52
Rufia, Nigeria. 11n. 5e. 25
Rufiji R., German E. Africa. 8s. 39e. 29
Ruga-Ruga, German E. Africa. 8s. 34e. 29
Ruhuhu, German E. Africa. 10s. 35e. 29

PAGE
Ruia Pt., Vanua Levu Is. 17s. 179e. 57
Ruku-Ruku B., Vanua Levu Is. 17s. 178e. 57
Rukuru, S., R., Nyasaland. 11s. 34e. 31
Rukwa, L., German E. Africa. 8s. 33e. 31
Runaway, C., New Zealand. 37s. 178e. 59
Rundimina, N. Rhodesia. 14s. 26e. 31
Ruo R., Portuguese E. Africa. 17s. 35e. 31
Rupanup, Victoria. 37s. 143e. 50
Ruri, R., Belgian Congo. 1n. 25e. 28
Ruru, German E. Africa. 7s. 39e. 29
Rusapi Station, S. Rhodesia. 18s. 31e. 31
Rusizi R., Belgian Congo. 2s. 29e. 28
Russell, New Zealand. 35s. 174e. 59
Russell, S. Australia. 35s. 139e. 51
Russell, Tasmania. 42s. 145e. 58
Russell Range, W. Australia. 35s. 123e. 53
Rustenburg, Transvaal. 26s. 27e. 33
Ruta, Belgian Congo. 3n. 24e. 26
Rutherglen, Victoria. 36s. 147e. 50
Ruvano, German E. Africa. 2s. 34e. 28
*Ruwenzori Mt. Uganda. 0n. 30e. 28
Ryestone, N. S. Wales. 33s. 150e. 49

Saar, R., Morocco. 35n. 3w. 20
Sabaki R., British E. Africa. 3s. 39e. 28
Sabi R., Portuguese E. Africa. 25s. 32e. 33
Sabi R., S. Rhodesia. 21s. 32e. 31
Sabkhal Barduil, Egypt. 31n. 33e. 22
Sabo, Nigeria. 11n. 6e. 25
Sabria, Tunis. 33n. 9e. 21
Saburo, Gabum. 0s. 12e. 26
Saddle H., W. Australia. 17s 124e. 52
Sadi R., Belgian Congo. 4s. 16e. 27
Safaji Is., Egypt. 27n. 34e. 23
Saffi, Morocco. 32n. 9w. 20
Safore, Liberia. 7n. 10w. 24
Saga R., Viti Levu Is. 18s. 178e. 57
Sagan, E. Africa. 5n. 38e. 28
Sahara Well, W. Australia. 22s. 124e. 52
Saibai Is., Papua. 9s. 143e. 56
Saida, Algeria. 35n. 0e. 20
Saie R., Belgian Congo. 4s. 18e. 27
St. Albans, N. S. Wales. 33s. 151e. 49
St. Amelia, Angola. 15s. 16e. 30
St. Anne Mt., W. Australia. 32s. 11e. 53
St. Antonio, Angola. 6s. 13e. 27
St. Antonius, Egypt. 29n. 32e. 22
St. Arnand, Victoria. 37s. 143e. 50
St. Bathans (Pk.), New Zealand, South Is. 45s. 170e. 61
St. Clair, L., Tasmania. 42s. 146e. 58
St. Francis B., Cape of Good Hope. 34s. 25e. 33
St. Francis, C., Cape of Good Hope. 34s. 25e. 38
St. George, Queensland. 28s. 149e. 55

PAGE
St. George C., N. S. Wales. 35s. 151e. 49
St. George's Range, W. Australia. 19s. 125e. 52
St. Helena B., Cape of Good Hope. 33s. 18e. 32
St. Helen's, Tasmania. 41s. 148e. 58
St. Helen's Pt., Tasmania. 41s. 148e. 58
St. James, Victoria. 36s. 146e. 50
St. John's R., Pondoland. 32s. 30e. 33
St. Kilda, S. Australia. 35s. 139e. 51
St. Kilda, Victoria. 38s. 145e. 50
St. Lucia C., Zululand. 28s. 32e. 33
St. Lucia L., Zululand. 28s. 32e. 33
St. Martin's Pt., Cape of Good Hope. 33s. 18e. 32
St. Mary's, Tasmania. 41s. 148e. 58
St. Michael, Angola. 17s. 16e. 30
St. Michael, German E. Africa. 4s. 33e. 29
St. Patrick Head, Tasmania. 42s. 148e. 58
St. Paul, C., Gold Coast. 6n. 1e. 25
St. Paul R., Liberia. 6n. 11w. 24
St. Paulus, Egypt. 29n. 32e. 22
St. Sebastian B., Cape of Good Hope. 34s. 21e. 32
St. Vincent, N. S. Wales. 35s. 150e. 49
St. Vincent G., S. Australia. 35s. 138e. 51
Saisi R., German E. Africa. 9s. 32e. 31
Sakabinda, Belgian Congo. 11s. 25e. 31
Sakala, W. Africa. 8n. 6w. 24
Sakalla, Belgian Congo. 6s. 17e. 27
Sakassi, Nigeria. 11n. 4e. 25
Sakete, Dahomey. 7n. 3e. 25
Saki, Nigeria. 9n. 3e. 25
Sala, Victoria. 38s. 147e. 50
Salaga, N. Territories. 9n. 0w. 25
Saldanha B., Cape of Good Hope. 33s. 18e. 32
Salia Levu, Taviuni Is. 17s. 180e. 57
Salihiya, Egypt. 31n. 32e. 22
Salisbury, S. Australia. 35s. 139e. 51
Salisbury, S. Rhodesia. 18s. 32e. 31
Salisbury L., Uganda. 2n. 34e. 28
Salt Basin, Bechuanaland. 21s. 26e. 31
Salt Creek, W. Australia. 26s. 125e. 53
Salt L., N. S. Wales. 30s. 142e. 49
Salt L., W. Australia. 21s. 129e. 52
Salt L., W. Australia. 30s. 124e. 53
Salt L., W. Australia. 33s. 121e. 53
Salt L., W. Australia. 28s. 119e. 53
Salt L., W. Australia. 28s. 121e. 53
Salt L., W. Australia. 28s. 122e. 53
Salt Lakes, Victoria. 35s. 142e. 50
Salt Lakes, W. Australia. 20s. 127e. 52
Salt Lakes, W. Australia. 29s. 128e. 53
Salt Lakes, W. Australia. 30s. 123e. 53
Salt Lakes, W. Australia. 33s. 121e. 53
Salt Marsh, W. Australia. 26s. 121e. 53

PAGE
Salt R., W. Australia. 34s. 119e. 53
Salungu, S. Rhodesia. 22s. 31e. 31
Salvator, L., Queensland. 25s. 148e. 55
Samallut, Egypt. 28n. 31e. 22
Samanud, Egypt. 31n. 31e. 22
Samarin, Papua. 11s. 150e. 56
Samba Mt., German E. Africa. 4s. 37e. 29
Sambaca, Angola. 11s. 14e. 27
Samburu, British E. Africa. 3n. 37e. 28
Samhud, Egypt. 26n. 32e. 23
Samuel Mt., W. Australia. 24s. 116e. 52
Sampson Range, Queensland. 26s. 139e. 55
San, W. Africa. 13n. 5w. 24
Sanaga R., Cameroons. 4n. 10e. 26
San Bras, C., Angola. 10s. 13e. 27
Sanda, Belgian Congo. 4s. 16e. 27
Sandalwood B., Vanua Levu Is. 17s. 179e. 57
Sanda Ngoko, Cameroons. 2n. 15e. 26
Sandasi, German E. Africa. 8s. 39e. 29
Sandava, Portuguese E. Africa. 21s. 34e. 31
Sandema, French Guinea. 10n. 11w. 24
Sandfontein, German S. W. Africa. 23s. 15e. 30
Sandhill Pt., New Zealand, South Is. 46s. 167e. 61
Sand Hills, Victoria. 34s. 141e. 50
Sand R., Orange Free State. 28s. 26e. 33
Sandinian Mt., W. Australia. 24s. 115e. 52
Sandon, N. S. Wales. 30s. 152e. 49
Sandy C., Queensland. 25s. 154e. 55
Sandy C., Tasmania, 41s. 145e. 58
Sandy Desert, W. Australia. 20s. 128e. 52
Sandy Desert, W. Australia. 21s. 127e. 52
Sandy Head, S. Australia. 16s. 138e. 54
Sanga, Ubangi-Shari. 6n. 25e. 26
Sanga R., French Equatorial Africa. 1n. 17e. 26
Sangatanga, Gabun. 0s. 9e. 26
Sango Katab, Nigeria. 10n. 28e. 25
S. Idrio, Belgian Congo. 5n. 6e. 28
San Juan C., Rio Muni. 1n. 9e. 26
Sankaroni R., W. Africa. 12n. 8w. 24
Sankuru R., Belgian Congo. 4s. 21e. 27
S. Paolo de Loanda, Angola. 9s. 13e. 27
San Pedro, Ivory Coast. 5n. 7w. 24
San Pedro R., Ivory Coast. 5n. 7w. 24
*San Salvador, Angola. 6s. 16e. 27
Sansanne Mango, Togoland. 10n. 1e. 25
Sanson, New Zealand. 40s. 175e. 59
S. Sebastian, C., Portuguese E. Africa. 22s. 36e. 31
San Sugu, Togoland. 9n. 1e. 25
Sta. Maria, C., Angola. 13s. 13e. 27

PAGE
Sanyati R., S. Rhodesia. 17S. 29E. 31
Sapele, Nigeria. 6N. 6E. 25
Sapeliga, W. Africa. 11N. 0W. 25
Saqayet el-Kebir, Egypt. 24N. 35E. 23
Saraki, Nigeria. 9N. 5E. 25
Saranda, Mt., Nigeria. 10N. 10E. 25
Saret, Sahara. 28N. 10E. 21
Sarmento, Portuguese E. Africa. 19S. 34E. 31
Sarsfield, Victoria. 38S. 148E. 50
Sarsis, Tunis. 33N. 11E. 21
Sassandra, Ivory Coast. 5N. 6W. 24
Sassandra R., Ivory Coast. 5N. 6W. 25
Savalu, Dahomey. 8N. 2E. 25
Savu Savu B., Vanua Levu Is. 17S. 179E. 57
Say, W. Africa. 13N. 3E. 25
Scarsdale, Victoria. 38S. 144E. 50
Schanck, C., Victoria. 38S. 145E. 50
Schouten Is. Tasmania. 42S. 148E. 58
Scone, N. S. Wales. 32S. 151E. 49
Scott Headland, W. Australia. 19S. 124E. 52
Scott R., S. Australia. 31S. 138E. 51
Scottsburg, Natal. 30S. 31E. 33
Scottstown, Tasmania. 41S. 147E. 58
Scratchley, Mt., Papua. 8S. 148E. 56
Seabrook L., W. Australia. 31S. 119E. 53
Sea L., Victoria. 35S. 143E. 50
Seaton, Tasmania. 41S. 148E. 58
Sea View Mount, N. S. Wales. 31S. 153E. 49
Seaward Ka'ikuras, New Zealand, South Is. 42S. 173E. 60
Sebanane, S. Rhodesia. 20S. 27E. 31
Sebbah, Morocco. 34N. 7W. 20
Sébé R., Gabun. 1S. 13E. 26
Sebennytic Mouth of the Nile, Egypt. 32N. 31E. 22
Sebkha of Gurara, Sahara. 29N. 0E. 20
Sebu R., Morocco. 34N. 7W. 20
Segada, Tunis. 35N. 9E. 21
Segguer, R., Algeria. 32N. 2E. 21
Secretary Is., New Zealand, South Is. 45S. 167E. 61
Seddon, New Zealand, South Is. 42S. 174E. 60
Sedhiu, Senegambia. 13N. 16W. 24
*Segu, W. Africa. 13N. 7W. 24
Sejala, Bechuanaland. 19S. 23E. 30
Sekhose, N. Rhodesia. 17S. 24E. 30
Sekondi, Gold Coast. 5N. 1W. 24
Seksawa, Morocco. 31N. 9W. 20
Selet, Sahara. 24N. 3E. 21
Selukwe, S. Rhodesia. 20S. 30E. 31
Selwyn, N. S. Wales. 36S. 148E. 49
Selwyn, New Zealand, South Is. 43S. 172E. 60
PAGE
Semere, Dahomey. 10N. 1E. 25
*Semliki R., Belgian Congo. 1N. 30E. 28
Sena, Portuguese E. Africa. 18S. 35E. 31
Senuris, Egypt. 29N. 31E. 22
Separation Pt., New Zealand, South Is. 41S. 173E. 60
Separation Well, W. Australia. 23S. 124E. 52
Sepoda, Papua. 8S. 143E. 56
Serdeles, Tripoli. 26N. 10E. 21
Serle Mt., S. Australia. 30S. 139E. 51
Serpentine, W. Australia. 32S. 116E. 53
Serra Range, Victoria. 37S. 143E. 50
Serrat, C., Tunis. 37N. 9E. 21
Serviceton, Victoria. 36S. 141E. 50
Sese, Uganda. 0S. 33E. 28
Sesheke, N. Rhodesia. 17S. 25E. 30
Setif, Algeria. 36N. 5E. 21
Sette Camma, Gabun. 2S. 10E. 26
Settra Kar, Grain Coast. 5N. 9W. 24
Severri R., N. S. Wales. 29S. 151E. 49
Sewisha, Angola. 15S. 21E. 30
Seymour, Cape of Good Hope. 32S. 27E. 33
Seymour, Tasmania. 42S. 148E. 58
Seymour, Victoria. 37S. 145E. 50
*Sfax, Tunis. 35N. 11E. 21
Shadani, German E. Africa. 6S. 39E. 29
Shamassango, Belgian Congo. 2S. 17E. 27
Shangani R., S. Rhodesia. 18S. 27E. 30
Shantana, Angola. 11S. 19E. 32
Shari R., Sudan. 13N. 14E. 25
Shark Pt., Angola. 6S. 12E. 27
Shark's B., W. Australia. 25S. 114E. 53
Shashi, Bechuanaland. 22S. 28E. 31
Shashi, German E. Africa. 2S. 34E. 28
Shaw R., W. Australia. 21S. 119E. 52
She, Nigeria. 10N. 7E. 25
Shearlegs, N. S. Wales. 32S. 146E. 49
Sheberma, Sahara. 27N. 10E. 11
Sheduan Is., Egypt. 28N. 34E. 23
Sheffaya, Sahara. 29N. 4W. 20
Sheffield, New Zealand, South Is. 43S. 172E. 60
Sheh et-Tuil, Sahara. 28N. 0W. 20
Shekh el-Khalil, Egypt. 28N. 29E. 22
Shellborough, W. Australia. 20S. 119E. 52
Shelbourne, Victoria. 37S. 144E. 50
Shelburne B., Queensland. 12S. 143E. 54
Sheliff, R., Algeria. 36N. 0E. 21
Shell Lagoon, S. Australia. 31S. 137E. 51
Shellal, Egypt. 24N. 33E. 23
Shelter Pt., New Zealand, South Is. 47S. 168E. 61
Shemba, Portuguese E. Africa. 17S. 35E. 31
Shengani R., Portuguese E. Africa. 25S. 33E. 31

PAGE
Shenton Mt., W. Australia. 28s. 123E. 53
Shepparton, Victoria. 36s. 145E. 50
Sheppmansdorf, German S.W. Africa. 23s. 15E. 30
Sherbin, Egypt. 31N. 31E. 22
Sherboro Is., Sierra Leone. 8N. 13W. 31
Sherboro R., Sierra Leone. 8N. 13W. 29
Sheringa, S. Australia. 34s. 135E. 51
Sherlock R., W. Australia. 21s. 117E. 52
Sherry, New Zealand, South Is. 41s. 173E. 60
Shershel, Algeria. 37N. 2E. 21
Shiama, E. Africa. 6N. 36E. 28
Shiamola, Belgian Congo. 3s. 26E. 28
Shibamba, N. Rhodesia. 15s. 28E. 31
Shibin el-Kom, Egypt. 31N. 31E. 22
Shibinga, S. Rhodesia. 16s. 32E. 31
Shibu, Nigeria. 8N. 10E. 25
Shihumbo R., Angola. 9s. 21E. 30
Shilah, S. Rhodesia. 20s. 29E. 31
Shinga's Country, Angola. 8s. 17E. 27
Shingovo R., Portuguese E. Africa. 23s. 33E. 31
Shingwedsi R., Transvaal. 24s. 32E. 31
Shira, Nigeria. 11N. 10E. 25
Shirati, German E. Africa. 1s. 34E. 28
Shiroro, Portuguese E. Africa. 20s. 35E. 31
Shoalhaven, N. S. Wales. 35s. 151E. 49
Shoalwater B., Queensland. 22s. 151E. 55
Shongo Lagoon, Gold Coast. 6N. 1E. 25
Shoshong, Bechuanaland. 23s. 27E. 31
Shott el-Gharbi, Algeria. 34N. 1W. 20
Shott el-Hodna, Algeria. 36N. 5E. 21
Shott el-Jerid, Tunis. 34N. 8E. 21
Shott esh-Shergin, Algeria. 34N. 1E. 21
Shott Gharsa, Tunis. 34N. 8E. 21
Shott Melrir, Algeria. 34N. 6E. 21
Shott Tigri, Morocco. 33N. 2W. 20
Shugali Falls, German E. Africa. 8s. 38E. 29
Shumba, S. Rhodesia. 20s. 31E. 31
Shure, R., Portuguese E. Africa. 17s. 35E. 31
Siab, Algeria. 31N. 5E. 21
Siberia, W. Australia. 30s. 121E. 53
Sibica, Sahara. 29N. 6W. 20
Sibombo, Portuguese E. Africa. 23s. 34E. 31
Siccus R., S. Australia. 32s. 139E. 51
Sidfa, Egypt. 27N. 31E. 23
Sidi Mansur, Sahara. 29N. 0E. 20
Sidmouth, C., Queensland. 14s. 144E. 54
Sierra Leone, Sierra Leone. 8N. 13W. 24
Sierra Leone R., Sierra Leone. 9N. 13W. 24
Sifuli, Portuguese E. Africa. 23s. 36E. 31
Siguire, W Africa. 11N. 9W. 24

PAGE
Sikasso, W. Africa. 11N. 5W. 24
Silo, Papua. 8s. 146E. 56
Silverton, N. S. Wales. 32s. 142E. 49
Silwa, Egypt. 25N. 33E. 23
Simera, Sierra Leone. 9N. 12W. 24
Simiu, German E. Africa. 3s. 34E. 28
Simon's Town, Cape of Good Hope. 34s. 18E. 32
Simpson, Mt., Papua. 10s. 149E. 56
Simpson Town, Liberia. 7N. 10W. 24
Sinaun, Tripoli. 31N. 10E. 21
Sindi, German E. Africa. 5s. 31E. 29
Singa Toke R., Viti Levu Is. 18s. 177E. 57
Singleton, N. S. Wales. 32s. 151E. 49
Sinoya, Liberia. 7N. 9W. 24
Sinu, Grain Coast. 5N. 9W. 24
Sioma, N. Rhodesia. 17s. 24E. 30
Sir A. Gordon Range, Papua. 6s. 143E. 56
Sirba R., W. Africa. 13N. 1E. 25
Sir C. Hardy Is., Queensland. 12s. 144E. 54
Sir Joseph Banks Group, S. Australia. 35s. 136E. 51
Sir Thomas Elder L., W. Australia. 27s. 124E. 53
Sis R., Morocco. 31N. 4W. 20
Sisters Is., Tasmania. 40s. 148E. 58
Sitanda, N. Rhodesia. 14s. 27E. 31
Skirmish Hill, W. Australia. 26s. 129E. 53
Slade Pt., Queensland. 21s. 149E. 55
Sleaford B., S. Australia. 35s. 136E. 51
Smaldeel Staat, Orange Free State. 28s. 27E. 33
Smangba, Niam-Niam. 6N. 26E. 28
Smithburn Creek, Queensland. 17s. 141E. 54
Smithfield, Orange Free State. 30s. 27E. 33
Smith Mt., E. Africa. 6N. 36E. 28
Smith Range, W. Australia. 31s. 116E. 53
Smith Sound, German E. Africa. 3s. 33E. 28
Smithton, Tasmania. 41s. 145E. 58
Smoky C., N. S. Wales. 31s. 153E. 49
Snake Is., Victoria. 39s. 147E. 50
Sneissa, Sahara. 28N. 4W. 20
Snowtown, S. Australia. 34s. 138E. 51
Snowy R., Victoria. 38s. 149E. 50
*Sofala, Portuguese E. Africa. 20s. 35E. 31
Sofalli, N. S. Wales. 33s. 150E. 49
*Sokoto, Nigeria. 13N. 5E. 25
Sokwa, Nigeria. 12N. 9E. 25
Sol, Egypt. 29N. 31E. 22
Solander Is., New Zealand, South Is. 47s. 167E. 61
Solitary Is., W. Australia. 20s. 120E. 52
Soma, Nigeria. 12N. 5E. 25
Sombrero R., Nigeria. 5N. 7E. 25

PAGE
Somerset, Queensland. 11S. 143E. 54
Somerset, Tasmania. 42S. 147E. 58
Somerset E., Cape of Good Hope. 33S. 25E. 33
Somkele, Zululand. 28S. 32E. 33
Somo Somo Passage, Fiji Is. 17S. 180E. 57
Songea, German E. Africa. 11S. 35E. 29
Songo, Ubangi-Shari. 6N. 23E. 26
Songoya, W. Africa. 10N. 11W. 24
Soreel, C., Tasmania. 42S. 145E. 58
Sorell, Tasmania. 43S. 148E. 58
Sorell, L., Tasmania. 42S. 147E. 58
Sorell, Port, Tasmania. 41S. 147E. 58
Sorrento, Victoria. 38S. 145E. 50
Sosian, British E. Africa. 1S. 36E. 28
Southbridge, New Zealand, South Is. 44S. 172E. 60
South C., Papua. 11S. 150E. 56
South C., Stewart Is. 47S. 168E. 61
South C., Taviuni Is. 17S. 180E. 57
South Direction Is., Queensland. 15S. 146E. 54
South-East, C., Papua. 9S. 149E. 56
South-East C., Tasmania. 44S. 147E. 58
South-East Province, Cape of Good Hope. 34S. 25E. 33
Southerland Range, W. Australia. 26S. 126E. 53
Southern Alps, New Zealand, South Is. 44S. 171E. 60
Southern Cross, W. Australia. 31S. 119E. 53
Southland, New Zealand, South Is. 46S. 169E. 61
South Trap, Stewart Is. 47S. 168E. 61
South-West C., Stewart Is. 47S. 167E. 61
South-West C., Tasmania. 44S. 146E. 58
Spartel, C., Morocco. 36N. 6W. 20
Spencers G., S. Australia. 34S. 137E. 51
Speke G., German E. Africa. 2S. 34E. 28
Springbok, Cape of Good Hope. 30S. 18E. 32
Spring Creek, Queensland. 24S. 141E. 55
Springfontein, Orange Free State. 30S. 26E. 33
Springhurst, Victoria. 36S. 147E. 50
Springsure, Queensland. 24S. 148E. 55
Sprit Pt., W. Australia. 20S. 119E. 52
Squires Mt., W. Australia. 26S. 128E. 53
Staaten R., Queensland. 17S. 141E. 54
Standerton, Transvaal. 27S. 29E. 33
Standish, Mt., Queensland. 22S. 140E. 55
Stanger, Natal. 29S. 31E. 33
Stanley, S. Australia. 34S. 139E. 51
Stanley, Tasmania. 41S. 145E. 58
*Stanley Falls, Belgian Congo. 0N. 25E. 28
*Stanley Pool, Belgian Congo. 4S. 16E. 27
Stanley Ville, Belgian Congo. 0N. 25E. 28
PAGE
Stanthorpe, Queensland. 29S. 152E. 55
Stapylton, N. S. Wales. 29S. 150E. 49
Stawell, Victoria. 37S. 143E. 50
Steep Pt., W. Australia. 26S. 113E. 53
Steere Mt., W. Australia. 25S. 117E. 53
Stefanie L., E. Africa. 5N. 37E. 28
Steinkopf, Cape of Good Hope. 29S. 18E. 32
Stellenbosch, Cape of Good Hope. 34S. 19E. 32
Stephanieville, French Equatorial Africa. 4S. 13E. 27
Stephen Is., New Zealand, South Is. 41S. 174E. 60
Stephens Creek, N. S. Wales. 32S. 142E. 49
Sterkstroom, Cape of Good Hope. 32S. 27E. 33
Stewart I., New Zealand, South Is. 47S. 168E. 61
Stirling (North), S. Australia. 33S. 138E. 51
Stirling Range, W. Australia. 34S. 118E. 53
Stokes B., W. Australia. 17S. 124E. 52
Stokes Range, Queensland. 28S. 142E. 55
Stokinbingal, N. S. Wales. 34S. 148E. 49
Stolzenfels, German S.W. Africa. 28S. 20E. 32
Stonyhurst, New Zealand, South Is. 43S. 173E. 60
Storm B., Tasmania. 43S. 148E. 58
Storm Bergen, Cape of Good Hope. 31S. 28E. 33
Strachan Is., Papua. 9S. 142E. 56
Strachey Is., Papua. 7S. 144E. 56
Stradbroke Is., Queensland. 28S. 154E. 55
Strahan, Tasmania. 42S. 145E. 58
Strand, Cape of Good Hope. 34S. 19E. 32
Stratford, New Zealand. 39S. 174E. 59
Stratford, Victoria. 38S. 147E. 50
Strathaloyn, S. Australia. 35S. 139E. 51
Strickland R., Papua. 7S. 141E. 56
Stroud, N. S. Wales. 32S. 152E. 49
Studholme, New Zealand, South Is. 45S. 171E. 61
Stuart Creek, S. Australia. 29S. 137E. 51
Stuartstown, Natal. 30S. 30E. 33
Sturt, N.S. Wales. 34S. 146E. 49
Sturt, S. Australia. 35S. 139E. 51
Sturt B., S. Australia. 35S. 137E. 51
Sturt Creek, W. Australia. 19S. 128E. 52
Stutterheim, Cape of Good Hope. 33S. 28E. 33
Suam, Uganda. 3N. 35E. 28
Suckling, C., Papua. 9S. 147E. 56
Suckling Mt., Papua. 10S. 149E. 56
Suckling Reef, Papua. 11S. 151E. 56
*Suez, Egypt. 30N. 33E. 22

PAGE
Suez Canal, Egypt. 31N. 32E. 22
Sugota L., British E. Africa. 2N. 36E. 28
Sugar Loaf Mt., Vanua Levu Is. 17S. 179E. 57
Sugarloaf Pt., N. S. Wales. 32S. 153E. 49
Suhag, Egypt. 27N. 32E. 23
Suk Hills, British E. Africa. 2N. 36E. 28
Sukarras, Algeria. 36N. 8E. 21
Sulima, Sierra Leone. 7N. 11W. 24
Simmonston, S. Australia. 32S. 138E. 51
Sunbury, Victoria. 38S. 145E. 50
Sun Damob, C. Africa. 20S. 20E. 30
Sunday R., Cape of Good Hope. 34S. 25E. 33
Sundedu, W. Africa. 8N. 9W. 24
Suntai, Nigeria. 8N. 10E. 25
Surat, Queensland. 27S. 149E. 55
Surrey Hills, Tasmania. 41S. 145E. 58
Surrikulo, Nigeria. 13N. 11E. 25
Sus R., Morocco. 30N. 10W. 20
*Susa, Tunis. 36N. 11E. 21
Susu, French Guinea. 10N. 13W. 24
Susui Is., Fiji Is. 17S. 179W. 57
Sutherland, Cape of Good Hope. 32S. 21E. 32
Sutherland Falls, New Zealand, South Is. 45S. 168E. 61
Suttor, R., Queensland. 21S. 147E. 55
*Suva, Viti Levu Is. 18S. 178E. 57
Swain Reefs, Queensland. 22S. 153E. 55
Swakopmund, German S.W. Africa. 23S. 15E. 30
Swan, W. Australia. 32S. 116E. 53
Swan Hill, Victoria. 35S. 144E. 50
Swan Is., Tasmania. 41S. 148E. 58
Swansea, Tasmania. 42S. 148E. 58
Swellendam, Cape of Good Hope. 34S. 20E. 32
Switzers, New Zealand, South Is. 46S. 169E. 61
Sydenham Inlet, Victoria. 38S. 149E. 50
*Sydney, N. S. Wales. 34S. 151E. 49

Tabarca, Tunis. 37N. 9E. 21
Tabelbalet, Sahara. 30N. 4W. 20
Tabelkusa, Sahara. 30N. 1E. 20
Tabira, Nigeria. 9N. 3E. 25
Table B., Cape of Good Hope. 34S. 18E. 32
Table B., Papua. 10S. 149E. 56
Table Hill, Stewart Is. 47S. 168E. 61
Table Mountain, Cape of Good Hope. 34S. 19E. 32
Tabora, German E. Africa. 5S. 33E. 29
Tabu, Ivory Coast. 5N. 7W. 24
Tademait Plateau, Sahara. 28N. 2E. 21
Tafessash, Sahara. 25N. 7E. 21
Tagota Village, Papua. 8S. 143E. 56
Taguin, Algeria. 35N. 2E. 21

PAGE
Tahekaroa, New Zealand. 37S. 174E. 59
Taheke, New Zealand, 38S. 176E. 59
Tahta, Egypt. 27N. 34E. 23
Taieri, New Zealand, South Is. 46S. 170E. 61
Taieri R., New Zealand, South Is. 46S. 170E. 61
Taihape, New Zealand. 40S. 176E. 59
Taila, N. S. Wales. 34S. 143E. 49
Tailem Bend, S. Australia. 35S. 140E. 51
Tajakant, Sahara. 28N. 8W. 20
Tajemult, Sahara. 27N. 2E. 21
Tajenturt, Sahara. 28N. 8E. 21
Tajenut, Sahara. 26N. 10E. 21
Takai, Nigeria. 12N. 9E. 25
Takaka, New Zealand, South Is. 41S. 173E. 60
Takapon, New Zealand. 40S. 176E. 59
Takaungu, British E. Africa. 4S. 40E. 29
Takhamalt R., Sahara. 27N. 8E. 21
Takum, Nigeria. 7N. 10E. 25
Talbingo, N. S. Wales. 36S. 148E. 49
Talbot, Victoria. 37S. 144E. 50
Talbot Is., Papua. 9S. 142E. 56
Tale, French Guinea. 10N. 13W. 24
Tallamore, N. S. Wales. 33S. 148E. 49
Tallangatta, Victoria. 36S. 147E. 50
Taltabooka, S. Australia. 33S. 140E. 51
Talwood, Queensland. 29S. 150E. 55
Tamagrut, Morocco. 30N. 6W. 20
Tamar, Tasmania. 41S. 147E. 58
Tamata, Uganda. 5N. 34E. 28
Tamatea, New Zealand. 36S. 174E. 59
Tambalo, Mt., French Guinea. 10N. 13W. 24
Tambo, Queensland. 25S. 147E. 55
Tambo, Victoria. 38S. 148E. 50
Tamboon Inlet, Victoria. 38S. 149E. 50
Tambourah, W. Australia. 22S. 119E. 52
Tambu Is., Fiji Is. 18S. 179W. 57
Tambura, Uganda Protectorate. 6N. 28E. 28
Tamentit, Sahara. 27N. 0E. 20
Tamessinet, Sahara. 28N. 2W. 20
Tamiutin, Sahara. 22N. 9E. 21
Tamnugalt, Morocco. 31N. 6W. 20
Tamworth, N. S. Wales. 31S. 151E. 49
Tana R., British E. Africa. 3S. 40E. 28
Tanaland, British E. Africa. 1S. 40E. 28
Tandora, N. S. Wales. 32S. 142E. 49
Tandore Is., N. S. Wales. 32S. 142E. 49
Tanga, German E. Africa. 5S. 39E. 29
Tangairo, New Zealand. 38S. 178E. 59
*Tanganyika L., E. C. Africa. 6S. 30E. 29
Tangasi, Belgian Congo. 3N. 28E. 28
*Tangier, Morocco. 36N. 6W. 20
Tangue, French Guinea. 12N. 12W. 24
Tanjil, Victoria. 38S. 147E. 50

PAGE
Tanoe R., Gold Coast. 5N. 3W. 24
Tanqua, R., Cape of Good Hope. 32S. 20E. 32
*Tanta, Egypt. 31N. 31E. 22
Tanunda, S. Australia. 35S. 139E. 51
Tape, Nigeria. 10N. 11E. 25
Tapuae-nukie, New Zealand, South Is. 42S. 174E. 60
Tara, British E. Africa. 4S. 39E. 29
Tara, N. S. Wales. 34S. 142E. 49
Taraba R., Nigeria. 9N. 10E. 25
Tarago, N. S. Wales. 35S. 150E. 49
Taranaki, New Zealand. 39S. 175E. 59
Taranaki Bight, N., New Zealand. 39S. 174E. 59
Taranaki Bight, S., New Zealand. 40S. 174E. 59
Tarawera, New Zealand. 39S. 177E. 59
Tarawera L., New Zealand. 38S. 177E. 59
Tarcutta, N. S. Wales. 35S. 148E. 49
Taree, N. S. Wales. 32S. 153E. 49
Tarella, N. S. Wales. 31S. 143E. 49
Tarkastad, Cape of Good Hope. 32S. 26E. 33
Tarkwa, Gold Coast. 5N. 2W. 24
Tarleton, Tasmania. 41S. 146E. 5
Tarlo, N. S. Wales. 34S. 150E. 49
Tarndale, New Zealand, South Is. 42S. 173E. 60
Taroom, Queensland. 26S. 150E. 55
Tarrangole, Mt., Uganda. 3N. 34W. 28
Tartna Pt., N. S. Wales. 33S. 143E. 49
Tarudant, Morocco. 30N. 9W. 20
Taseruk, Sahara. 24N. 5E. 21
Tasman (or Blind) B., New Zealand, South Is. 41S. 173E. 60
Tasman Head, Tasmania. 43S. 147E. 58
Tasman Pen., Tasmania. 43S. 148E. 58
Tasman Range, New Zealand, South Is. 41S. 172E. 60
Tasman Str., Fiji Is. 17S. 180W. 57
Tasnao, Sahara. 25N. 4E. 21
Tatchera, Victoria. 35S. 143E. 50
Tati, S. Rhodesia. 22S. 28E. 31
Tatraa R., Sahara. 27N. 9W. 20
Taugale, Mt., Nigeria. 9N. 11E. 25
Taugud, Tunis. 33N. 10E. 21
Taumarunui, New Zealand. 39S. 175E. 59
Taungs, Bechuanaland. 28S. 25E. 32
Taunton, S. Australia. 31S. 139E. 51
Taupo, New Zealand. 39S. 176E. 59
Taupo, E., New Zealand. 39S. 176E. 59
Taupo, L., New Zealand. 39S. 176E. 59
Taupo, W., New Zealand. 39S. 176E. 59
Tauranga, New Zealand. 38S. 176E. 59
Taurirt, Sahara. 26N. 0E. 20
Taveta, British E. Africa. 3S. 38E. 28
Taviuni, Is., Fiji Is., 17S. 180W. 57
Tavna, Viti Levu Is. 17S. 178E. 57
Tawile Is., Egypt. 28N. 34E. 23
Tayta Desert, Tripoli. 25N. 11E. 21
Taza, Morocco. 34N. 4W. 20
Tazili (Plateau), Sahara. 26N. 7E. 21
Te Anau L., New Zealand, South Is. 45S. 168E. 61
Teano Range, W. Australia. 24S. 117E. 52
Te Aroha, New Zealand. 37S. 176E. 59
Te Aute, New Zealand. 40S. 177E. 59
Te Awamutu, New Zealand. 38S. 175E. 59
*Tebessa, Algeria. 35N. 8E. 21
Teetulpa, S. Australia. 32S. 140E. 52
Tegyina, Nigeria. 10N. 6E. 25
Tehna, Egypt. 28N. 31E. 22
Tejehe-n-Eggali Sahara. 26N. 2E. 21
Tejijet R., Sahara. 23N. 8E. 21
Tejujelt, Sahara. 27N. 7E. 21
Tekapo, L., New Zealand, South Is. 44S. 171E. 60
Tekoa, Mt., New Zealand, South Is. 43S. 173E. 60
*Tell el-Amarna, Egypt. 28N. 31E. 22
Telut, Sahara. 26N. 7E. 21
Tema, Egypt. 27N. 31E. 23
Temassin, Algeria. 33N. 6E. 21
Temassinin, Sahara. 28N. 6E. 21
Temassint, Sahara. 24N. 7E. 21
Tembikunda, W. Africa. 9N. 11W. 24
Tembo Aluma, Angola. 8S. 17E. 27
Temora, N. S. Wales. 34S. 148E. 49
Temperley Range, W. Australia. 26S. 123E. 53
Temple B., Queensland. 12S. 143E. 54
Temuka, New Zealand, South Is. 44S. 171E. 61
Tenduf, Sahara. 27N. 9W. 20
Tenes, Algeria. 37N. 1E. 21
Tenetu, W. Africa. 11N. 7W. 24
Tengrela, W. Africa. 10N. 6W. 24
Tenke, Belgian Congo. 11S. 27E. 31
Tenningering, Queensland. 25S. 152E. 5
Tensift R., Morocco. 32N. 9W. 20
Tenterfield, N. S. Wales. 29S. 152E. 49
Terowie, S. Australia. 33S. 139E. 51
Terrabile, N. S. Wales. 31S. 149E. 49
Terrace Park, New Zealand, South Is. 44S. 169E. 61
Terang, Victoria. 38S. 143E. 50
Terribu, Queensland. 27S. 150E. 55
Tertale, E. Africa. 5N. 37E. 28
Terua Pt., New Zealand. 38S. 175E. 59
Tete, Portuguese E. Africa. 16S. 34E. 31
*Tetuan, Morocco. 36N. 5W. 20
Tewaewae B., New Zealand, South Is. 46S. 168E. 61
Tewfik, Pt., Egypt. 30N. 32E. 22

PAGE
Thaba R., Nigeria. 13N. 11E. 25
Thabanchu, Orange Free State. 29S. 27E. 33
Thames, New Zealand. 37S. 176E. 59
Thargomidah, Queensland. 28S. 144E. 55
Tharua, N. S. Wales. 35S. 149E. 49
Thebes, Egypt. 26N. 33E. 23
Thevenard Is., W. Australia. 22S. 115E. 52
Thikombia Is., Fiji Is. 16S. 180W. 57
Thirsty Mt., W. Australia. 32S. 121E. 53
Thistle Is., S. Australia. 35S. 136E. 51
Thithia Is., Fiji Is. 18S. 179W. 57
Thlotse, Basutoland. 29S. 28E. 33
Thombia Is., Fiji Is. 16S. 180W. 57
Thompson Sd., New Zealand, South Is. 45S. 167E. 61
Thomson B., Papua. 9S. 142E. 56
Thomson Mt., W. Australia. 24S. 116E. 52
Thomson R., Queensland. 25S. 143E. 55
Thornbury, New Zealand, South Is. 46S. 168E. 61
Thornton, S. Australia. 33S. 139E. 51
Thorpdale, Victoria. 38S. 146E. 50
Thouin C., W. Australia. 21S. 118E. 52
Thoulcanna, N. S. Wales. 29S. 144E. 49
Three Hummock Is., Tasmania. 40S. 145E. 58
Three Points, C., Gold Coast. 5N. 2W. 24
Three Sisters Is., Torres Str. 10S. 143E. 56
Thursday Is., Queensland. 11S. 142E. 54
Thuvu Har., Viti Levu Is. 18S. 177E. 57
Tiaret, Algeria. 35N. 1E. 21
Tiassale, Ivory Coast. 6N. 5W. 24
Tibati, Cameroon. 7N. 13E. 25
Tibboburra, N. S. Wales. 29S. 142E. 49
Tidikelt, Sahara. 27N. 2E. 21
Tifedest Mts., Sahara. 25N. 4E. 21
Tighehert, Sahara. 24N. 2E. 21
Tigmi, Sahara. 29N. 3E. 21
Tikiri, Morocco. 31N. 7W. 20
Tilpa, N. S. Wales. 31S. 144E. 49
Tilpa, Queensland. 23S. 150E. 55
Tiluat, Sahara. 25N. 6E. 21
Timaru, New Zealand, South Is. 45S. 171E. 61
*Timbo, French Guinea. 11N. 12W. 24
Timboon, Victoria. 38S. 143E. 50
Timmimum, Sahara. 29N. 0E. 20
Timuellulen, Algeria. 29N. 8E. 21
Tina R., Pondoland. 31S. 29E. 33
Tinkisso R., W. Africa. 11N. 9W. 24
Tinakurat, Sahara. 25N. 4E. 21
Tingurku, W. Africa. 12N. 0W. 25
Tintasart, Morocco. 30N. 8W. 20
Tintinara, S. Australia. 36S. 140S. 51
Tirau, New Zealand. 38S. 176E. 59
PAGE
Tititira Hd., New Zealand, South Is. 44S. 169E. 60
Tiunaga, N. Rhodesia. 9S. 30E. 31
Tiziuzu, Algeria. 37N. 4E. 21
Tlelat, Algeria. 36N. 1W. 20
*Tlemsen, Algeria. 35N. 1W. 20
Toa, Belgian Congo. 6S. 29E. 28
Toalkay, Queensland. 25S. 150E. 53
Tocundyal, N. S. Wales. 36S. 146E. 49
Todd Range, W. Australia. 26S. 126E. 53
Togo, Togoland. 6N. 1E. 25
Tokaano, New Zealand. 39S. 176E. 59
Tokaraki, New Zealand, South Is. 45S. 171E. 61
Tokoma, Portuguese E. Africa. 16S. 33E. 31
Tokota, New Zealand. 38S. 178E. 59
Tokun Is., Papua. 9S. 152E. 56
Tolo, Belgian Congo. 3S. 19E. 26
Tombo, Ivory Coast. 7N. 5W. 24
Tomba Kaivala Is., Fiji Is. 19S. 178E. 57
Tomba ni Tavuki, Fiji Is. 19S. 178E. 57
Tomia, Egypt. 30N. 31E. 22
Tongariro Mt., New Zealand. 39S. 176E. 59
Tongiomungie, Victoria. 37S. 148E. 50
Tongolata, Belgian Congo. 4S. 22E. 27
Tongowoko, N. S. Wales. 29S. 142E. 49
Toogong, N. S. Wales. 33S. 149E. 49
Toolamba, Victoria. 37S. 143E. 50
Toolaybuc, N. S. Wales. 35S. 143E. 49
Toolbranup, W. Australia. 34S. 118E. 52
Toolomba, Queensland. 22S. 150E. 55
Toolondo, Victoria. 37S. 143E. 50
Toowoomba, Queensland. 28S. 152E. 55
Topli, Dahomey. 7N. 2E. 25
Tor B., W. Australia. 35S. 118E. 53
Torode, W. Africa. 13N. 2E. 25
Torquay, Tasmania. 41S. 146E. 58
*Torrens L., S. Australia. 31S. 138E. 51
Torrens R., S. Australia. 35S. 139E. 51
Torres Str., New Guinea. 11S. 142E. 54
Torrowaugee, N. S. Wales. 32S. 142E. 49
Totoya Is., Fiji Is. 19S. 180W. 57
Touggourt, Algeria. 33N. 6E. 21
Touradin, Victoria. 38S. 145E. 50
Tourville, C., Tasmania. 42S. 148E. 58
Tova Is., Fiji Is. 19S. 180W. 57
Townsend, N. S. Wales. 35S. 145E. 49
Townsend Mt., N. S. Wales. 36S. 148E. 49
Townsend Ridges, W. Australia. 26S. 127E. 53
Townshend, C., Queensland. 22S. 151E. 55
Townsville, Queensland. 19S. 147E. 54
Towong, Victoria. 36S. 148E. 50
Trafalgar, M., Papua. 9S. 149E. 56
Traugie, N. S. Wales. 32S. 148E. 49
Tregrosse Is., Queensland. 18S. 151E. 54

PAGE
Trial B., N. S. Wales. 31S. 153E. 49
Tribulation C., Queensland. 16S. 145E. 54
Trikaso, Ivory Coast. 7N. 5W. 24
Trinity B., Queensland. 17S. 146E. 54
Tristao Is., Portuguese Guinea. 11N. 15W. 24
Trobriand Is., Papua. 9S. 151E. 56
Truro, S. Australia. 34S. 139E. 51
Tsaobis, German S.W. Africa. 23S. 16E. 30
Tsenan, Portuguese E. Africa. 23S. 34E. 31
Tuahine Pt., New Zealand. 39S. 178E. 59
Tuam, Gold Coast. 5N. 1W. 25
Tuan Is., Torres Str. 9S. 143E. 56
Tuapeka, New Zealand, South Is. 46S. 169E. 61
Tuat, Sahara. 27N. 0E. 20
Tuba, W. Africa. 8N. 8W. 24
Tubah, French Guinea. 11N. 13W. 24
Tud, Egypt. 26N. 33E. 23
Tuena, N. S. Wales. 34S. 150E. 49
*Tugela R., Natal. 29S. 32E. 33
Tuggerah, N. S. Wales. 33S. 152E. 49
Tulbagh, Cape of Good Hope. 33S. 19E. 32
Tuli, S. Rhodesia. 22S. 29E. 31
Tulit, Morocco. 31N. 6W. 20
Tuma, Ubangi-Shari. 6N. 20E. 26
Tumba L., Belgian Congo. 0S. 18E. 26
Tumbarumba, N. S. Wales. 36S. 148E. 49
Tumbi, French Guinea. 11N. 12W. 24
Tumbu, Belgian Congo. 6S. 15E. 27
Tumbuli, German E. Africa. 5S. 33E. 29
Tumu, Papua. 7S. 144E. 56
Tumut, N. S. Wales. 35S. 148E. 49
Tunbridge, Tasmania. 42S. 147E. 58
Tunee, N. S. Wales. 35S. 148E. 49
Tunghi, Portuguese E. Africa. 11S. 41E. 29
*Tunis, Tunis. 37N. 10E. 21
Tupa, Ivory Coast. 5N. 8W. 24
Turangarere, New Zealand. 40S. 176E. 59
Tureture, Papua. 9S. 143E. 56
Turkana, Uganda. 3N. 35E. 28
Turnagain, C., New Zealand. 40S. 177E. 59
Turnagain Is., Torres Str. 10S. 142E. 56
Turner Creek, Queensland. 21S. 140E. 55
Tuross Inlet, N. S. Wales 36S. 151E. 49
Turrawani, N. S. Wales. 30S. 150E. 49
Turtle Is., W. Australia. 20S. 121E. 52
Tuvutha Is., Fiji Is. 18S. 179W. 57
Tweed Heads, N. S. Wales. 28S. 153E. 49
Tweed R., N. S. Wales. 29S. 153E. 49
Twon, Nigeria. 5N. 6E. 25
Two Wells, W. Australia. 29S. 121E. 13
Tyndall, Mt., New Zealand, South Is. 43S. 172E. 60
Tyntynder, Victoria. 35S. 143E. 50
Tyrrell Creek, Victoria. 35S. 143E. 50
Tyrrell Downs, Victoria. 35S. 143E. 50

PAGE
Tyrrell, L., Victoria. 35S. 143E. 50

Uangi, Liberia. 7N. 9W. 24
Uango, Ubangi-Shari. 4N. 22E. 26
Uanua, Belgian Congo. 4S. 21E. 27
*Ubangi R., Belgian Congo. 0S. 18E. 26
Ubangu, French Equatorial Africa. 1S. 17E. 26
Ugalla, German E. Africa. 6S. 33E. 29
Ugango, Uganda Protectorate. 5N. 28E. 28
Ugata, Nigeria. 6N. 7E. 25
Ugogi, German E. Africa. 7S. 36E. 29
Ugogo, German E. Africa. 6S. 35E. 29
Ugombe, German E. Africa. 3S. 32E. 28
Uguyai R., Gabun. 0S. 11E. 26
Uhehe, German E. Africa. 8S. 36E. 29
Uitenhage, Cape of Good Hope. 34S. 25E. 33
Ujda, Morocco. 35N. 2W. 20
Uje, Nigeria. 11N. 12E. 25
Ujiji, German E. Africa. 5S. 30E. 29
Ukamba, British E. Africa. 1S. 38E. 28
Ukata, German E. Africa. 2S. 33E. 28
Ukerewe, German E. Africa. 2S. 32E. 28
Ukuni, German E. Africa. 4S. 33E. 29
Ulad Shegg, Morocco. 33N. 4W. 20
Ulala, C. Africa. 13S. 30E. 31
Ulanga, German E. Africa. 8S. 37E. 29
Ulangua, German E. Africa. 3S. 32E. 28
Ularara, N. S. Wales. 30S. 143E. 49
Uled Bu Humo, Sahara. 28N. 2E. 21
Uled Jellal, Algeria. 34N. 5E. 21
Uled Raffa, Sahara. 29N. 1W. 20
Ulindi R., Belgian Congo. 2S. 26E. 28
Ulladulla, N. S. Wales. 35S. 151E. 49
Ultima, Victoria. 35S. 143E. 50
*Ulundi, Zululand. 28S. 32E. 33
Ulverstone, Tasmania. 41S. 146E. 58
Umab Desert, C. Africa. 23S. 20E. 30
Umba, German E. Africa. 4S. 39E. 29
Umbanjin, S. Rhodesia. 20S. 30E. 31
Umbekuru, German E. Africa. 10S. 28E. 29
Umburu, Nigeria. 10N. 12E. 25
Um el Asher, Morocco. 28N. 9W. 20
Um er Rebia R., Morocco. 33N. 8W. 20
Umfuli, R., S. Rhodesia. 17S. 29E. 31
Umgeni R., Natal. 30S. 31E. 33
Umgwezi, N. Rhodesia. 18S. 25E. 31
Umkomazi R., Natal. 30S. 31E. 33
Umlazi, Natal. 30S. 31E. 33
Ummeralla, N. S. Wales. 36S. 149E. 49
Umniati R., S. Rhodesia. 17S. 29E. 31
Umsimkulu R., Natal. 31S. 30E. 33
Umsinga, Natal. 28S. 30E. 33
Umsuaze, S. Rhodesia. 20S. 27E. 31
Umtali, S. Rhodesia. 19S. 32E. 31

PAGE
Umtamvuna R., Pondoland. 31S. 30E. 33
Umtata, Cape of Good Hope. 32S. 28E. 33
Umtata R., Pondoland. 32S. 29E. 33
Umvoti R., Natal. 29S. 31E. 33
Umzimvubu R., Pondoland. 32S. 30E. 33
Umzingwani, S. Rhodesia. 22S. 30E. 31
Unde, German E. Africa. 11S. 37E. 29
Undu Pt., Vanua Levu Is. 16S. 180W. 57
Uniondale, Cape of Good Hope. 34S. 23E. 32
Unyamwezi, German E. Africa. 4S. 33E. 29
Unyamyembe, German E. Africa. 5S. 33E. 29
Unyango, Portuguese E. Africa. 13S. 35E. 29
Upemba, L., Belgian Congo. 9S. 27E. 31
Upington, Cape of Good Hope. 28S. 21E. 32
Upstart B., Queensland. 20S. 148E. 54
Upstart, C., Queensland. 20S. 148E. 54
Uralla, N. S. Wales. 31S. 152E. 49
Uramba, German E. Africa. 5S. 32E. 29
Urana, N. S. Wales. 35S. 146E. 49
Urana L., N. S. Wales. 35S. 146E. 49
Urari, German E. Africa. 8S. 35E. 29
Urguru, German E. Africa. 5S. 33E. 29
Urigi R., German E. Africa. 2S. 32E. 28
Ursel, Sahara. 26N. 8E. 21
Urundi, German E. Africa. 3S. 30E. 29, 28
Us, German S.W. Africa. 23S. 16E. 30
Usagara, German E. Africa. 7S. 37E. 29
Usambara, German E. Africa. 5S. 39E. 29
Usambiro, German E. Africa. 3S. 33E. 28
Usambura, Belgian Congo. 3S. 29E. 28
Usanzu, German E. Africa. 4S. 35E. 29
Ustiri, German E. Africa. 5S. 34E. 29
Usukuma, German E. Africa. 3S. 34E. 28
Usutu R., Portuguese E. Africa. 26S. 33E. 33
Utenga, German E. Africa. 2S. 32E. 28
Utengule, German E. Africa. 9S. 34E. 31
Utrecht, Transvaal. 28S. 31E. 33
Uvira, Belgian Congo. 4S. 29E. 29
Uzaramo, German E. Africa. 7S. 39E. 29
Uzeguha, German E. Africa. 6S. 38E. 29

Vaal R., Griqualand, W. 28S. 24E. 33
Valdezia, Transvaal. 23S. 30E. 33
Valsch R., Orange Free State. 27S. 27E. 33
Vanapa R., Papua. 9S. 147E. 56
Van Diemen R., Queensland. 17S. 141E. 54
Vankerckhovenville, Belgian Congo. 3N. 30E. 28
Van Rhyns Dorp, Cape of Good Hope. 32S. 19E. 32
Vanua Levu Is., Fiji Is. 17S. 179E. 57
Vanua Mbalavu Is., Fiji Is. 17S. 179W. 57
PAGE
Vanua Vatu Is., Fiji Is. 18S. 179W. 57
Van Wyks Vlei, Cape of Good Hope. 22E. 30S. 32
Vatauna Is., Fiji Is. 16S. 179W. 57
Vatia Is., Fiji Is. 17S. 178E. 57
Vatu Leile Is., Fiji Is. 18S. 178E. 57
Vatu Vara Is., Fiji Is. 17S. 180W. 57
Vau Reef, Fiji Is. 19S. 178W. 57
Ventersdorp, Transvaal. 26S. 27E. 33
Vereeniging, Transvaal. 27S. 28E. 33
Verga, C., French Guinea. 10N. 14W. 24
Vergemont Creek, Queensland. 24S. 144E. 55
Vernon, N. S. Wales. 31S. 152E. 49
Verulam, Natal. 30S. 31E. 33
Vet R., Orange Free State. 28S. 26E. 33
Vicenti, Portuguese E. Africa. 18S. 36E. 31
Vichumbe, Belgian Congo. 1S. 29E. 28
Victor Str., S. Australia. 35S. 139E. 51
*Victoria, German W. Africa. 4N. 9E. 25
Victoria, French Guinea. 11N. 15W. 24
Victoria, S. Australia. 33S. 138E. 51
Victoria, S. Rhodesia. 20S. 31E. 31
Victoria, Tasmania. 43S. 147E. 58
Victoria, Uganda. 2N. 32E. 28
Victoria District, W. Australia. 28S. 116E. 53
Victoria Downs, Queensland. 28S. 150E. 55
Victoria, L., Victoria. 38S. 148E. 50
Victoria Mt., N. S. Wales. 34S. 150E. 49
Victoria Mt., Papua. 9S. 148E. 56
Victoria Mt., S. Australia. 32S. 140E. 51
Victoria Range, Victoria. 37S. 142E. 50
Victoria Range, W. Australia. 29S. 115E. 53
*Victoria R., Queensland. 24S. 144E. 55
*Victoria Nyanza L., E. C. Africa. 1S. 33E. 28
Victoria W., Cape of Good Hope. 31S. 23E. 32
Vidal, C., Zululand. 28S. 33E. 33
Vienne Harbour, Vanua Levu Is. 16S. 180E. 57
Vier Fontein, Orange Free State. 27S. 27E. 33
Vigors Mt., W. Australia. 22S. 118E. 52
Villiers, Victoria. 38S. 142E. 50
Vincent, New Zealand, South Is. 45S. 169E. 61
Vinden Mt., W. Australia. 26S. 116E.
Vitilevu B., Viti Levu Is. 17S. 178E. 57
Viti Levu Is., Fiji Is. 18S. 178E. 57
Vitiraurau Mt., Viti Levu Is. 18S. 177E. 57
Vivi, Belgian Congo. 6S. 14E. 27
Vivonne B., S. Australia. 36S. 137E. 51
Viwa Is., Fiji Is. 17S. 177E. 57

PAGE
Vogel, C., Papua. 10s. 150e. 56
Voi, British E. Africa. 3s. 39e. 28
Volta, Gold Coast. 6n. 0e. 25
Voltaire, C., W. Australia. 15s. 126e. 52
Vomo Is., Fiji Is. 17s. 177e. 57
Vomo, Mt., Viti Levu Is. 18s. 178e. 57
Votia Is., Fiji Is. 18s. 177e. 57
Vrede, Orange Free State. 27s. 29e. 33
Vredefort, Orange Free State. 27s. 28e. 33
*Vryburg, Bechuanaland. 27s. 25e. 32
Vryheid, Transvaal. 28s. 31e. 33
Vuga, German E. Africa. 5s. 38e. 29
Vuna Is., Fiji Is. 17s. 180w. 57
Vuna Niu, Viti Levu Is. 18s. 178e. 57
Vunda, Viti Levu Is. 18s. 177e. 57
Vurmele, S. Rhodesia. 22s. 30e. 31

Wa, N. Territories. 10n. 2w. 24
Waboni, British E. Africa. 2s. 39e. 28
Wabuda Is., Papua. 8s. 144e. 56
Wada, French Equatorial Africa. 5n. 19e. 26
Wade, New Zealand. 37s. 175e. 59
Wadelai, Uganda. 3n. 31e. 28
Wady Ababde, Egypt. 25n. 34e. 23
Wady Asyut, Egypt. 28n. 33e. 22
Wady Batat, Egypt. 30n. 32e. 22
Wady Brig el-Gharbi, Sahara. 29n. 2e. 21
Wady el-Araba, Egypt. 29n. 32e. 22
Wady el-Duek, Egypt. 25n. 35e. 23
Wady el-Gharbi, Sahara. 32n. 1e. 21
Wady el-Maghara, Egypt. 30n. 29e. 22
Wady Gir, Sahara. 30n. 2w. 20
Wady Gurdhi, Egypt. 27n. 33e. 23
Wady Hawashia, Egypt. 28n. 33e. 22
Wady Jemal Is., Egypt. 25n. 35e. 23
Wady Mala, Sahara. 28n. 5e. 21
Wady Megiden, Sahara. 29n. 2e. 21
Wady Mia, Sahara. 29n. 2e. 21
Wady Msaud, Sahara. 26n. 0e. 20
Wady Naham, Egypt. 24n. 35e. 23
Wady Natrun, Egypt. 31n. 30e. 22
Wady Saura, Sahara. 28n. 0w. 20
Wady Susfana, Sahara. 30n. 2w. 20
Wady Tarfa, Egypt. 28n. 32e. 22
Wady Qina, Egypt. 27n. 33e. 23
Wagga-Wagga, N. S. Wales. 35s. 148e. 49
Waghadugu, W. Africa. 12n 1w. 25
Wahabu, W. Africa. 11n. 3w. 24
Wahiguya, W. Africa. 13n. 2w. 24
Wah el-Bahariya, Egypt. 28n. 29e. 22
Wah el-Gharbi, Egypt. 25n. 29e. 23
Wah el-Kharga, Egypt. 25n. 31e. 23
Wah Ghadaghid, Egypt. 24n. 34e. 23
Waia Is., Fiji Is. 17s. 177e. 57
Waiapu R., New Zealand. 38s. 178e. 59
Waiatoto, New Zealand, South Is. 44s. 169e. 60
PAGE
Waian, New Zealand, South Is. 43s. 174e. 60
Waiau R., New Zealand, South Is. 46s. 168e. 61
Waiau-ua R., New Zealand, South Is. 43s. 173e. 60
Waiawa, New Zealand. 38s. 177e. 59
Waiheke, New Zealand. 37s. 175e. 59
Waihemo, New Zealand, South Is. 45s. 170e. 61
Waihi, New Zealand. 37s. 176e. 59
Waihoaka, New Zealand, South Is. 46s. 168e. 61
Waikare, L., New Zealand. 39s. 177e. 59
Waikari, New Zealand, South Is. 43s. 173e. 60
Waikato, New Zealand. 38s. 175e. 59
Waikato R., New Zealand. 37s. 175e. 59
Waikava, Vanua Levu Is. 17s. 180e. 57
Waikawa, New Zealand, South Is. 47s. 169e. 61
Waikiwi, New Zealand, South Is. 46s. 168e. 61
Waikonaiti, New Zealand, South Is. 46s. 171e. 61
Wailangilala Is., Fiji Is. 17s. 179w. 57
Waimarino, New Zealand. 39s. 175e. 59
Waimate, New Zealand, South Is. 45s. 171e. 61
Waipa, New Zealand. 38s. 175e. 59
Waipahi, New Zealand, South Is. 46s. 169e. 61
Waipapa Pt., New Zealand, South Is. 47s. 169e. 61
Waipawa, New Zealand. 40s. 177e. 59
Waipu, New Zealand. 36s. 174e. 59
Waipukurau, New Zealand. 40s. 176e. 59
Wairarapa, New Zealand. 41s. 176e. 59
Wairau R., New Zealand, South Is. 42s. 174e. 60
Wairewa, New Zealand, South Is. 44s. 173e. 60
*Wairoa, New Zealand. 39s. 177e. 59
Waitaki, New Zealand, South Is. 45s. 171e. 61
Waitaki R., New Zealand, South Is. 45s. 171e. 61
Waitapu, New Zealand, South Is. 41s. 173e. 60
Waitara, New Zealand. 39s. 174e. 59
Waite, L., S. Australia. 31s. 140e. 51
Waitemata, New Zealand. 37s. 174e. 59
Waitotara, New Zealand. 40s. 175e. 59
Waiuku, New Zealand. 37s. 175e. 59
Waiwera, New Zealand. 37s. 175e. 59
Waka, Belgian Congo. 0s. 20e. 24
Wakar, W. Africa. 12n. 3w. 26

PAGE
Wakatipu, L., New Zealand, South Is. 45s. 168e. 61
Wakaya Is., Fiji Is. 18s. 179e. 57
Wakkerstroom, Transvaal. 27s. 30e. 33
Wakool, N. S. Wales. 35s. 144e. 49
Wakool R., N. S. Wales. 35s. 143e. 49
Walbundry, N. S. Wales. 35s. 147e. 49
Walcha, N. S. Wales. 31s. 152e. 49
Wale-Wale, N. Territories. 10n. 1w. 24
*Walfish B., German S.W. Africa. 23s. 14e. 30
Walgett, N. S. Wales. 30s. 146e. 49
Walhalla, Victoria. 38s. 147e. 50
Walikale, Belgian Congo. 1s. 28e. 28
Waljeers, N. S. Wales. 34s. 145e. 49
Walkaway, W. Australia. 29s. 115e. 53
Walker B., Cape of Good Hope. 34s. 19e. 32
Walker Is., Tasmania. 41s. 145e. 58
Walker's Creek, Queensland. 21s. 144e. 55
Wall Mt., W. Australia. 23s. 116e. 52
Walla, Queensland. 25s. 152e. 55
Wallaby, S. Australia. 33s. 140e. 51
Wallace, New Zealand, South Is. 46s. 168e. 61
Wallangarra, N. S. Wales. 29s. 152e. 49
Wallaroo, S. Australia. 34s. 138e. 51
Wallawalla, Victoria. 34s. 141e. 50
Wallerawang, N. S. Wales. 33s. 150e. 49
Wallingford, New Zealand. 40s. 177e. 59
Wallis L., N. S. Wales. 32s. 153e. 49
Walloway, S. Australia. 33s. 139e. 51
Walls End, N. S. Wales. 33s. 153e. 49
Wallum Creek, Queensland. 28s. 148e. 55
Walton Park, New Zealand, South Is. 46s. 171e. 61
Wamala L., Uganda. 0n. 32e. 28
Wambek, British E. Africa, Uganda. 6n. 32e. 28
Wambo, Queensland. 27s. 150e. 55
Wamwera, German E. Africa. 10s. 39e. 29
Wanaarina, N. S. Wales. 30s. 144e. 49
Wanaka, L., New Zealand, South Is. 44s. 169e. 61
Wandala, Cameroons. 11n. 14e. 25
Wandi, Uganda. 5n. 30e. 28
Wanga, British E. Africa. 4s. 39e. 29
Wanga, German E. Africa. 3s. 32e. 28
Wangachu, New Zealand. 40s. 175e. 59
Wanganui R., New Zealand. 40s. 175e. 59
Wangara, Dahomey. 10n. 2e. 25
Wangaratta, Victoria. 36s. 147e. 50
Wangat, N. S. Wales. 32s. 152e. 49
Wangava Is., Fiji Is. 19s. 179w. 57
Wangemanushöhe, German E. Africa. 9s. 35e. 29
Wangindo, German E. Africa. 8s. 37e. 29
Wangonilla, N. S. Wales. 35s. 145e. 49

PAGE
Wani R., Nigeria. 13n. 12e. 25
Wankie Coal Area, S. Rhodesia. 19s. 26e. 31
Wankies, S. Rhodesia. 18s. 27e. 31
Wanneroo, W. Australia. 32s. 116e. 53
Wanu, German E. Africa. 6s. 38e. 29
Wappu, Ivory Coast. 5n. 7w. 24
Waradgery, N. S. Wales. 34s. 145e. 49
Waratah, Victoria. 39s. 146e. 50
Waratatia, N. S. Wales. 33s. 152e. 49
Warburton Range, W. Australia. 26s. 126e. 53
Wardell, N. S. Wales. 29s. 153e. 49
Ward Hunt, C., Papua. 8s. 148e. 56
Ward R., Queensland. 27s. 147e. 55
Waregga, Belgian Congo. 2s. 27e. 28
Wargla, Algeria. 32n. 5e. 21
Wari, Dahomey. 9n. 2e. 25
Wari, Nigeria. 6n. 6e. 25
Warkworth, New Zealand. 36s. 175e. 59
Warmbad, German S.W. Africa. 28s. 19e. 32
Warmbath, Transvaal. 25s. 28e. 33
Warracknabeal, Victoria. 36s. 143e. 50
Warragul, Victoria. 38s. 146e. 50
Warralda, N. S. Wales. 29s. 151e. 49
Warratah, Tasmania. 41s. 146e. 58
Warrego Dist., Queensland. 27s. 145e. 55
Warrego R., N. S. Wales. 30s. 145e. 49
Warren, N. S. Wales. 32s. 147e. 49
Warrenton, Griqualand W. 28s. 25e. 33
Warrnambool, Victoria. 38s. 143e. 50
Warroo, N. S. Wales. 33s. 147e. 49
Warrow, S. Australia. 34s. 136e. 51
Warru, Queensland. 25s. 152e. 55
Warrumbungle Range, N. S.Wales. 31s. 31s. 149e. 49
Warruruka, Queensland. 29s. 146e. 55
Warry-Warry, Queensland. 29s. 142e. 49
Warwick, Queensland. 28s. 152e. 55
Wasania, British E. Africa. 1s. 39e. 28
Wase, Nigeria. 9n. 10e. 25
Washdyke, New Zealand, South Is. 44s. 172e. 61
Wassu, French Guinea. 10n. 12w. 24
Wassu, Gold Coast. 6n. 2w. 24
Wassulu, W. Africa. 10n. 7w. 24
Wata, Ivory Coast. 6n. 5w. 24
Wataroa, New Zealand, South Is. 41s. 170e. 60
Waterfall, N. S. Wales. 34s. 151e. 49
Waterhouse Is., Tasmania. 41s. 148e. 58
Water Plaets, Queensland. 15s. 142e. 54
Watomba, Belgian Congo. 3n. 23e. 26
Waukarlycarly L., W. Australia. 21s. 122e. 52
Waverley, New Zealand. 40s. 175e. 59
Waverley, Queensland. 22s. 150e. 55

PAGE
Wawa, Nigeria. 10N. 4E. 25
Way, L., W. Australia. 27S. 121E. 53
Waya, Togoland. 7N. 1E. 25
Weather Pt., Stewart Is. 47S. 168E. 61
Webb, Mt., W. Australia. 23S. 128E. 52
Weber, New Zealand. 40S. 177E. 59
Wedderburn, Victoria. 36S. 144E. 50
Wedge Is., W. Australia. 31S. 115E. 53
Weeah, Victoria. 35S. 142E. 50
*Weenen, Natal. 29S. 30E. 33
Wee-Waa, N. S. Wales. 30S. 149E. 49
Wee Wee Rup, Victoria. 36S. 144E. 50
Weimby, N. S. Wales. 35S. 143E. 49
Weir R., Queensland. 29S. 150E. 55
Welbing, W. Australia. 31S. 116E. 53
Welcome Water, W. Australia. 19S. 124E. 52
Weld, New Zealand, South Is. 44S. 170E. 60
Weld Springs, W. Australia. 25S. 121E. 53
Welle, Belgian Congo. 4N. 23E. 28
*Welle Is., D'Entrecasteaux Is. 10S. 151E. 56
Welle R., Belgian Congo. 2N. 10E. 26
Wellesley Is., Queensland. 16S. 140E. 54
Wellington, Cape of Good Hope. 33S. 19E. 32
Wellington, N. S. Wales. 33S. 149E. 49
Wellington, Tasmania. 41S. 145E. 58
Wellington, S. Australia. 35S. 139E. 51
Wellington, L., Victoria. 38S. 147E. 50
Wellington, Mt., Tasmania. 43S. 147E. 58
Wellington, Mt., Victoria. 38S. 147E. 50
Wells, W. Australia. 27S. 123E. 53
Wellsford, New Zealand. 36S. 174E. 59
Welmal, E. Africa. 6N. 40E. 28
Wenanna, N. S. Wales. 29S. 150E. 55
Wentworth, N. S. Wales. 34S. 142E. 49
Wentworth, R., Queensland. 17S. 138E. 54
Wepener, Orange Free State. 30S. 27E. 33
Werre-Werre R., Belgian Congo. 4N. 26E. 28
Werriba, Victoria. 38S. 145E. 50
Werris Creek, N. S. Wales. 31S. 151E. 49
Werunda, N. S. Wales. 32S. 144E. 49
Wessan, Morocco. 35N. 6W. 20
Wesso, French Equatorial Africa. 2N. 16E. 26
Westbury, Tasmania. 41S. 147E. 58
*West Cape, S. Australia. 35S. 137E. 51
West Pt., Tasmania. 41S. 145E. 58
Western Port, Victoria. 38S. 145E. 50
Western R., Queensland. 23S. 143E. 55
Western Shaw, W. Australia. 22S. 119E. 52
Westland, New Zealand, South Is. 43S. 170E. 60
PAGE
West Luabo, Portuguese E. Africa. 19S. 36E. 31
Westmorland, N. S. Wales. 34S. 150E. 49
Westmorland, Queensland. 17S. 139E. 54
Westmorland, Tasmania, 42S. 147E. 58
West Nicholson, S. Rhodesia. 21S. 29E. 31
West Pilbarra Gold-field, W. Australia. 21S. 117E. 52
Westport, New Zealand, South Is. 42S. 172E. 60
West Province, Cape of Good Hope. 34S. 19E. 32
Westwood, Queensland. 24S. 150E. 55
Weymouth, Tasmania. 41S. 147E. 58
Weymouth B., Queensland. 12S. 143E. 54
Whaingaroa Harbour, New Zealand. 38S. 175E. 59
Whakatane, New Zealand. 38S. 177E. 59
Whalan R., N. S. Wales. 29S. 149E. 49
Whangamomona, New Zealand. 39S. 175E. 59
Whangape, New Zealand. 35S. 173E. 58
Whangarei, New Zealand. 36S. 174E. 59
Whangarei B., New Zealand. 36S. 175E. 59
Whangaroa, New Zealand. 35S. 174E. 59
Whinston Hills, W. Australia. 34S. 116E. 53
White, N. S. Wales. 31S. 150E. 49
Whitecliffs, New Zealand, South Is. 43S. 172E. 60
White Is., New Zealand. 37S. 177E. 59
White L., W. Australia. 22S. 128E. 52
White Umvolosi, Zululand. 28S. 32E. 33
White Volta, N. Territories. 8N. 1W. 24
Whitfield, Victoria. 37S. 146E. 50
Whitianga, New Zealand. 37S. 176E. 59
Whitsunday Is., Queensland. 20S. 149E. 55
Whitsunday Passage, Queensland. 20S. 149E. 54
Whittlesea, Victoria. 37S. 145E. 50
Whydah, Slave Coast. 6N. 2E. 25
Wickham R., Queensland. 20S. 148E. 54
Wide B., Queensland. 26S. 153E. 55
Widimenge, Cameroons. 4N. 12E. 26
Wiles C., S. Australia. 35S. 136E. 51
Wililma R., Tunis. 36N. 10E. 21
Willandra Billabong, N. S. Wales. 33S. 145E. 49
Willcannia, N .S. Wales. 31S. 143E. 49
William B., W. Australia. 35S. 117E. 53
William, Mt., Victoria. 37S. 143E. 50
William, Mt., W. Australia. 33S. 116E. 53
Williams R., W. Australia. 33S. 116E. 53
Williams Station, Queensland. 28S. 146E. 55

PAGE
Williamstown, Victoria. 38s. 145e. 50
Willis Group, Queensland. 16s. 150e. 54
Willochra, S. Australia. 32s. 138e. 51
Willowmore, Cape of Good Hope. 33s. 24e. 32
Willunga, S. Australia. 35s. 139e. 51
Willyama, N. S. Wales. 32s. 142e. 49
Wilmington, S. Australia. 33s. 138e. 51
Wilson, S. Australia. 32s. 138e. 51
Wilson and Mackinnon Range, W. Australia. 29s. 124e.
Wilson, Mt., W. Australia. 20s. 127e. 52
Wilson's Promontory, Victoria. 39s. 147e. 50
Wimmera, Victoria. 36s. 142e. 50
Wimmera Range, Victoria. 36s. 142e. 50
Winburg, Orange Free State. 28s. 27e. 33
Winchelsea, Victoria. 38s. 144e. 50
Windabout L., S. Australia. 31s. 137e. 51
Windeyer, N. S. Wales. 33s. 142e. 49
Windhoek, German S.W. Africa. 23s. 17e. 30
Windorah, Queensland. 26s. 143e. 55
Windsor, N. S. Wales. 34s. 151e. 49
Wingen, N. S. Wales. 32s. 151e. 49
Wingham R , N S. Wales. 32s. 152e. 49
Winninnie, S. Australia. 33s. 140e. 51
Winter Berg, Cape of Good Hope. 32s. 23e. 32
Winterberg, Great, Cape of Good Hope. 32s. 26e. 33
Winterhoek, Cape of Good Hope. 33s. 19e. 32
Winterhoek Berg., Cape of Good Hope. 34s. 25e. 33
Winterveld, Cape of Good Hope. 31s. 24e. 32
Winton, New Zealand, South Is. 46s. 168e. 61
Winton, Queensland. 22s. 143e. 55
Wirrawilla, S. Australia. 30s. 138e. 51
Wirrega, S. Australia. 36s. 141e. 51
Wirrengren Plain, Victoria. 35s. 142e. 50
Wissmann Fall, Belgian Congo. 6s. 20e. 27
Wissman Pool, Belgian Congo. 3s. 17e. 26
Witchelina, S. Australia. 30s. 138e. 51
Witfontein Berg, Transvaal. 25s. 27e. 33
Witte R., Cape of Good Hope. 33s. 20e. 32
Witu, British E. Africa. 2s. 40e. 28
Witwaters Rand, Transavaal. 26s. 28e. 33
Wodonga, Victoria. 36s. 147e. 50
Wokingham, Queensland. 22s. 143e. 55
Wolf Fall, Belgian Congo. 5s. 24e. 27
Wollongong, N. S. Wales. 34s. 151e. 49
Wolosebugu, W. Africa. 12n. 7w. 24

PAGE
Wolseley, S. Australia. 36s. 141e. 51
Wolve Hoek, Orange Free State. 27s. 28e. 33
Wompah, Queensland. 29s. 143e. 49
Wongan Hills, W. Australia. 31s. 117e. 53
Wonnangatta, Victoria. 37s. 147e. 50
Wonthaggi, Victoria. 39s. 146e. 50
Wood Pt., Victoria. 38s. 146e. 50
Woodcocks, New Zealand. 36s. 174e. 59
Woodhouse Lag., W. Australia. 26s. 125e. 53
Woodside, S. Australia. 35s. 139e. 51
Woodville, New Zealand. 40s. 176e. 59
Wookongarie, S. Australia. 33s. 139e. 51
Woolgar Gold-field, Queensland. 20s. 143e. 54
Woonbah, Queensland. 25s. 152e. 55
Woore, N. S. Wales. 32s. 144e. 49
Worcester, Cape of Good Hope. 33s. 20e. 32
Wortel, German S.W. Africa. 23s. 15e. 30
Wright Rock, Tasmania. 40s. 148e. 58
Wualaba, German E. Africa. 6s. 32e. 29
Wukari, Nigeria. 8n. 10e. 25
Wurnu, Nigeria. 13n. 6e. 25
Wurrenup, W. Australia. 34s. 118e. 53
Wuru, Nigeria. 10n. 5e. 25
Wushish, Nigeria. 9n. 6e. 25
Wyalong, N. S. Wales. 34s. 147e. 49
Wycheproof, Victoria. 36s. 143e. 50
Wylds Crag, Tasmania. 42s. 146e. 58
Wynayard, Tasmania. 41s. 146e. 58
Wynberg, Cape of Good Hope. 34s. 19e. 32
Wyndham, New Zealand. South Is. 46s. 169e. 61
Wyndham, W. Australia. 16s. 128e. 52
Wynyard, N. S. Wales. 35s. 148e. 49

Xalanga, Cape of Good Hope. 31s. 28e. 33

Yaamba, Queensland. 23s. 150e. 55
Yacka, S. Australia. 34s. 138e. 51
Yackandandah, Victoria. 36s. 147e. 50
Yako, W. Africa. 13n. 2w. 24
Yakoma, Belgian Congo. 4n. 22e. 26
Yalama, N. S. Wales. 36s. 145e. 49
Yalburnunging, W. Australia. 30s. 118e. 53
Yalgoo, W. Australia. 28s. 117e. 53
Yalgoo Gold-field, W. Australia. 28s. 117e. 53
Yallock, N. S. Wales. 32s. 145e. 49
Yalobia Well, W. Australia. 23s. 114e. 52

PAGE
Yamba, N. S. Wales. 30s. 153E. 49
Yambering, French Guinea. 12N. 12W. 24
Yambinga, Belgian Congo. 2N. 23E. 26
Yambuya, Belgian Congo. 1N. 25E. 28
Yamgwira, German E. Africa. 9S. 39E. 29
Yanda, N. S. Wales. 31S. 145E. 49
Yandama, S. Australia. 30S. 141E. 51
Yandanooka Mining District, W. Australia. 30S. 116E. 53
Yandilla, Queensland. 28S. 152E. 55
Yandua Is., Fiji Is. 17S. 178E. 57
Yanga, Belgian Congo. 1S. 24E. 26
Yanga, W. Africa. 12N. 0E. 25
Yanga R., W. Africa. 12N. 1E. 25
Yangandi, Cameroons. 6N. 13E. 26
Yanganga Is., Fiji Is. 17S. 179E. 57
Yangasa Is., Fiji Is. 19S. 179W. 57
Yankalilla, S. Australia. 35S. 138E. 51
Yanko Creek, N. S. Wales. 35S. 146E. 49
Yannarie (Stewart's), W. Australia. 23S. 115E. 52
Yantara, N. S. Wales. 30S. 143E. 49
Yantara L., N. S. Wales. 30S. 143E. 49
Yanutha Is., Fiji Is. 16S. 180W. 57
Yapati, Belgian Congo. 4N. 26E. 28
Yaran, S. Australia. 34S. 136E. 51
Yaranyacka, S. Australia. 34S. 736E. 51
Yarbatenda, Senegambia. 14N. 14W. 24
Yarrangabilly, N. S. Wales. 36S. 149E. 49
Yarrawonga, Victoria. 36S. 146E. 50
Yarra Yarra R., Victoria. 38S. 145E. 50
Yarriambiack R., Victoria. 36S. 143E. 50
Yasawa Is., Fiji Is. 17S. 177E. 57
Yashikera, Dahomey. 10N. 4E. 25
Yass, N. S. Wales. 35S. 149E. 49
Yatenga, W. Africa. 13N. 2W. 24
Yates, Mt., W. Australia. 34S. 116E. 53
Yates, Pt., New Zealand, South Is. 45S. 168E. 61
Yathata Is., Fiji Is. 17S. 180W. 57
Yaucowimra, N. S. Wales. 32S. 142E. 49
Yaunde, Cameroons. 4N. 12E. 26
Yauri, Nigeria. 11N. 5E. 25
Yawri B., Sierra Leone. 8N. 13W. 24
Yea, Victoria. 37S. 145E. 50
Yeeda Sta., W. Australia. 18S. 124E. 52
Yekah, Queensland. 23S. 148E. 55
Yella, Nigeria. 6N. 5E. 25
Yellaboi Is., Sierra Leone. 9N. 13W. 24
Yende, W. Africa. 9N. 10W. 24
Yendi, Togoland. 10N. 0E. 25
Yerdi, W. Australia. 31S. 121E. 53
Yerelina, S. Australia. 30S. 139E. 51
Yerilla, W. Australia. 30S. 122E. 53
Yetman, N. S. Wales. 29S. 151E. 49
Yilgarn Gold-field, W. Australia. 31S. 119E. 53
Yinadong, W. Australia. 20S. 120E. 52

PAGE
Yoko, Cameroons. 6N. 12E. 25
Yola, Nigeria. 9N. 13E. 25
Yongala, S. Australia. 33S. 139E. 51
York, Tasmania. 41S. 147E. 58
York, W. Australia. 32S. 117E. 53
York, S. Australia. 33S. 137E. 51
York Is., Torres Str. 10S. 143E. 56
York Sound, W. Australia. 15S. 125E. 52
Yorke's Peninsula, S. Australia. 35S. 137E. 51
Yorketown, S. Australia. 35S. 138E. 51
Young, N. S. Wales. 31S. 143E. 49
Young, N. S. Wales. 34S. 148E. 49
Young, S. Australia. 34S. 140E. 51
Young R., W. Australia. 34S. 122E. 53
Younghusband L., S. Australia. 31S. 136E. 51
Yudnamutana, S. Australia. 30S. 140E. 51
Yukaduna, Cameroons. 4N. 15E. 26
Yule Is., Papua. 9S. 147E. 56
Yule, Mt., Papua. 8S. 147E. 56
Yule R., W. Australia. 21S. 118E. 52
Yumba, French Equatorial Africa. 1N. 18E. 26
Yumba, Gabun. 3S. 11E. 26
Yumbi, Belgian Congo. 2S. 17E. 26
Yunganup, W. Australia. 34S. 119E. 53
Yungnulgra, N. S. Wales. 31S. 143E. 49
Yunta, S. Australia. 33S. 140E. 51
Yurakine, W. Australia. 33S. 118E. 53

Zafarines Is., Morocco. 35N. 3W. 20
Zak R., Cape of Good Hope. 30S. 21E. 32
Zambezi R., Portuguese E. Africa. 18S. 35E. 31
Zamfara, Nigeria. 12N. 6E. 25
Zand R., Transvaal. 22S. 30E. 33
Zandla, Portuguese E. Africa. 15S. 33E. 31
Zangu Gorge, Belgian Congo. 5S. 26E. 29
Zanzibar, German E. Africa. 6S. 39E. 29
Zapi, Grain Coast. 6N. 10W. 24
Zaria, Nigeria. 11N. 7E. 25
Zebba, W. Africa. 13N. 1E. 25
Zeehan, Tasmania. 42S. 145E. 58
Zeerust, Transvaal. 25S. 26E. 33
Zemio, Niam-Niam. 5N. 25E. 28
Zenti R., E. Africa. 6N. 37E. 28
Zergun R., Algeria. 32N. 3E. 21
Zifta, Egypt. 31N. 31E. 22
Zighinchor, Senegambia. 13N. 16W. 24
Zimbabye, S. Rhodesia. 20S. 31E. 31
Zinta, Liberia. 8N. 10W. 24
Ziwani, Mt., British E. Africa. 3S. 40E. 28
Zomba, Nyasaland. 16S. 35E. 31
Zomba, Mt., Nyasaland. 16S. 35E. 31
Zongo, Belgian Congo. 4N. 19E. 26

PAGE
Zoutpans Berg, Transvaal. 23S. 30E. 33
Zoutpans Bergen, Transvaal. 23S. 30E. 31
Zozo, Nigeria. 10N. 8E. 25
Zu R., Dahomey. 7N. 2E. 25
Zuara, Ubangi-Shari. 6N. 24E. 26
Zuga R., Bechuanaland. 20S. 23E. 30
Zuli, Ubangi-Shari. 6N. 20E. 26
Zuma, Ubangi-Shari. 4W. 25E. 26
PAGE
Zumbo, Portuguese E. Africa. 16S. 31E. 31
Zungeru, Nigeria. 10N. 6E. 25
Zuur Berg, Cape of Good Hope. 31S. 26E. 33
Zuurberg, Cape of Good Hope. 33S. 26E. 33
Zwaga, W. Africa. 11N. 1W. 24

Richard Clay & Sons, Limited, London and Bungay.